

+NOTICE!!

These documents have been scanned!

Do not place un-scanned documents beneath this notice!

Do not remove this notice from this file!

GPO Jacket No. 560-102
Print Order 61540
Rise Business Services, LLC
Job=AZ15 7/29/2019



Box Number= AZ15183



Claim Begin-End: AMC327584-AMC327586

1 Initial Receipt



AZ15183-2

AMC327542-AMC356227

UNITED STATES
DEPARTMENT OF THE INTERIOR
BUREAU OF LAND MANAGEMENT

RECEIPT AND ACCOUNTING ADVICE

NO. 2026102 04

WB/AZ 09/22/93

Subject: CLAIM RENTAL FEE 1993 & 1994 (3)
SERVICE FEE (3)

2 13
2 13

13
12

600.00
190.00

Applicant: LOCATION NOTICE

JOSEPH JOHN JOHANEK
4409 GILA AVE.
SAN DIEGO CA. 92117

Remitter: SAME CK. #1968
273-5987

Assignor:

LEASE MANAGEMENT DATA										<input type="checkbox"/> NEW		<input type="checkbox"/> UPDATE		<input type="checkbox"/> PAYMENT	
ORIGINAL SERIAL NO.	ASG.	TYPE	ST.	CTY.	FUND SYMBOL				ACRES/UNITS	RATE					
AMC 327584-327586															
AMOUNT	ANV. DATE	EXP. DATE	BILL CYC.	S/C	DISTRICT	NEXT BILL	MISC. DATA	U of M	ACTUAL UNITS						
ASSIGNMENT SERIAL NO.	ASG.	TYPE	ST.	CTY.	FUND SYMBOL				ACRES/UNITS	RATE					
AMOUNT	ANV. DATE	EXP. DATE	BILL CYC.	S/C	DISTRICT	NEXT BILL	MISC. DATA	U of M	ACTUAL UNITS						
APPLY REMITTANCE					Remarks:										
ACTION	FUND SYMBOL	CTY.	AMOUNT												
FILING FEE															
RENTAL															
UNEARNED															
REFUND															
TOTAL															
AMOUNT DUE				BY:					DATE:						
<input type="checkbox"/> Lease in Escrow?					FOR MMS USE ONLY										
<input type="checkbox"/> KGS? Of Interest?															
<input type="checkbox"/> Auto Escalates? Operating Rights?															
<input type="checkbox"/> Auto Renew? Operator															
Bond Filed?					BILLEE NUMBER					FOREST REFUGE					
					OCS SECTION										
					CODE										

MINING CLAIMS MILL OR TUNNEL SITES STATUS REPORT

**Lead Serial No. A MC 327584 **Township(s) 4N
**Lode Claims _____ **Range(s) 20W
**Placer Claims _____ **Section(s) 25, 26
**Association Placer 3
Not Enough Locators
(Send Form Letter) _____ **GENERAL JURISDICTION OF:
**Mill Sites _____ BLM ☒
**Tunnel Sites _____ National Forest _____
**Relocations _____ Other _____
**Timely Filed ☒ YES ☐ NO **STATUS CHECKED (Enter Code 669)
**Service Charge Correct ☒ YES ☐ NO MTP ☒ ORCA ☒ BY DR
**Location Fee Correct NA YES ☒ NO **PRIVATE, STATE, OTHER SURFACE
**Maintenance Fee Correct ☒ YES ☐ NO **Enter Code 880 _____
**Amount Paid 630
Shortage \$ _____ Overage \$ _____
**Over-the-Counter _____ Mail ☒ **Wilderness Area _____

STATUS

**CLAIMS PARTIALLY VOID: Fee _____ Withdrawn _____ Other _____

**CLAIMS VOID: Fee _____ Withdrawn _____ Other _____

**SPECIAL INSTRUCTIONS: _____

** ☒ ADD: DATE 9-22-93, ACTION CODE 482, 1993; RECEIPT 2026102
** ☒ ADD: DATE 9-22-93, ACTION CODE 482, 1994; RECEIPT 2026102

**COMMENTS _____

NOTICE!!

These documents have been scanned!

Do not place un-scanned documents beneath this notice!

Do not remove this notice from this file!

GPO Jacket No. 560-102
Print Order 61540
Rise Business Services, LLC
Job=AZ15 7/29/2019




Box Number= AZ15183



Claim Begin-End: AMC327584-AMC327586

2 Correspondence



AZ15183-2

AMC327542-AMC356227



United States Department of the Interior

BUREAU OF LAND MANAGEMENT

Arizona State Office

One North Central Avenue, Suite 800

Phoenix, Arizona 85004-4427

www.blm.gov/az/

MAR 19 2015



In Reply Refer To:

3800 (9310) RM

AMC327584, AMC341757

CERTIFIED MAIL – RETURN RECEIPT REQUESTED NO. 7012 3050 0001 1019 1575

NOTICE

JEFF KROGSTAD

3030 MERRILL DR APT 27

TORRANCE, CA 90503-7147

:
:
:

This Notice Affects Those Claims
Shown in the Block Below.

AMC327586, AMC341757, AMC341758

COCO BABY, QA #1, QA #2

Transfer of Association Placer Mining Claims Amendments or Discovery Documentation Required

The Bureau of Land Management (BLM) Arizona State Office received a conveyance document transferring ownership of the above listed mining claims.

The mining claims being transferred are association placer mining claims. The claims are being transferred to a smaller number of claimants than originally located the claims.

By law, each individual claimant is allowed to hold a maximum of 20 acres per claim. A corporation is considered to be a single entity that is allowed to hold a maximum of 20 acres per claim. In accordance with 43 CFR 3833.33, you may transfer, sell, or otherwise convey an association placer mining claim at any time to an EQUAL or greater number of mining claimants. However, if the claim is transferred to a smaller number of claimants you (a) must have discovered a valuable mineral deposit before the transfer; or (b) upon notice from BLM, you must reduce the acreage of the claim, if necessary, so that you meet the 20-acre per locator limit.

The BLM is therefore requiring that an amendment be filed for each claim listed above, in accordance with 43 CFR 3833.33, reducing the claims acreage to meet the 20-acre per claimant limit, as is authorized by law; or submit appropriate documentation supporting that there was a

discovery of a valuable mineral deposit prior to the date of transfer. We are enclosing a guide to clarify what documentation must be provided to BLM to support a discovery of a valuable mineral deposit. The documentation will be reviewed by a mineral examiner to determine if the submitted documents are sufficient.

We must receive either the amendments or documentation of discovery of a valuable mineral deposit within 30 days of your receipt of this notice. If the amendments or the required documentation are not received within the 30-day timeframe the mining claims will be declared forfeited and void. If amendments are filed, there is a \$10 BLM processing fee for each amendment. The amendments must also be filed with the county.

If additional information is required, please contact RéAnn Myers at 602-417-9413. Please include your AMC serial number(s) on all correspondence.

Sincerely,

A handwritten signature in cursive script that reads "Rebecca Heick".

Rebecca Heick
Acting Deputy State Director
Lands and Minerals Division

Enclosure

CERTIFIED MAIL

**UNITED STATES
DEPARTMENT OF THE INTERIOR**

Bureau of Land Management
Arizona State Office
1 North Central Avenue, Suite 800
Phoenix, Arizona 85004

Official Business
Penalty for Private Use, \$300



7012 3050 0001 1019 1575

JEFF KROGSTAD
3030 MERRILL DR APT 27
TORRANCE CA 90503-7147

Handwritten: 4/20/15

neopost

03/20/2015

US POSTAGE

FIRST-CLASS MAIL

\$06.48⁰

US OFFICIAL MAIL
\$300 Penalty
For Private Use

ZIP 85004

041L11101433




NIXIE 918 7E 1009 0004/02/15

RETURN TO SENDER
ATTEMPTED - NOT KNOWN
UNABLE TO FORWARD

BC: 85004442700 *2514-04534-23-41

905037147 C012
85004@4427



PHOENIX, ARIZONA

2015 APR 10 P 2:35

DEM AZ OFFICE

SENDER: COMPLETE THIS SECTION

- Complete items 1, 2, and 3. Also complete item 4 if Restricted Delivery is desired.
- Print your name and address on the reverse so that we can return the card to you.
- Attach this card to the back of the mailpiece, or on the front if space permits.

1. Article Addressed to:

JEFF KROGSTAD
3030 MERRILL DR APT 27
TORRANCE CA 90503-7147
ADJ/RM/AMC327584, AMC341757

2. Article Number

(Transfer from service label)

7012 3050 0001 1019 1575

PS Form 3811, July 2013

COMPLETE THIS SECTION ON DELIVERY

A. Signature

X

☐ Agent

☐ Addressee

B. Received by (Printed Name)

C. Date of Delivery

D. Is delivery address different from item 1? ☐ Yes
If YES, enter delivery address below: ☐ No

3. Service Type

☐ Certified Mail®

☐ Priority Mail Express™

☐ Registered

☐ Return Receipt for Merchandise

☐ Insured Mail

☐ Collect on Delivery

4. Restricted Delivery? (Extra Fee)

☐ Yes

Domestic Return Receipt

Amc 327584

United States Department of the Interior
Bureau of Land Management
LANDS/RECREATION & PLANNING
ONE N CENTRAL AVE
PHOENIX, AZ 85004 -2203
Phone: 602-417-9200

Receipt

No: 3278292

Transaction #: 3374122	
Date of Transaction: 04/21/2015	
CUSTOMER:	
	KENT MATTHEWS 8706 RUMSON DR SANTEE, CA 92071-2346 US

LINE #	QTY	DESCRIPTION	REMARKS	UNIT PRICE	TOTAL
1	1.00	LOCATABLE MINERALS / MINING CLAIMS- NOT NEW-UNADJUD, ONE AUTH NO. ONLY / MINING CLAIM MONEY RECEIVED CASES: AMC327586/\$30.00	AMEND/3	- n/a -	30.00
TOTAL:					\$30.00

PAYMENT INFORMATION				
1	AMOUNT:	30.00	POSTMARKED:	04/17/2015
	TYPE:	CHECK	RECEIVED:	04/20/2015
	CHECK NO:	17195923248		
	NAME:	JOHANEK, JOSEPH 8706 RUMSON DR SANTEE CA 92071-2346 US		

REMARKS

This receipt was generated by the automated BLM Collections and Billing System and is a paper representation of a portion of the official electronic record contained therein.

Amc 327586
341 757
341 758

ENTERED
MAY 12 2015
BY: *PM*
AMENDMENTS
FILED WITH
LOCATION
NOTICES.



United States Department of the Interior

BUREAU OF LAND MANAGEMENT

Arizona State Office

One North Central Avenue, Suite 800

Phoenix, Arizona 85004-4427

www.blm.gov/az/



MAR 19 2015

In Reply Refer To:

3800 (9310) RM

AMC327584, AMC341757

CERTIFIED MAIL – RETURN RECEIPT REQUESTED NO. 7012 3050 0001 1019 1568

NOTICE

KENT AND MICHAEL MATTHEWS
8706 RUMSON DR
SANTEE, CA 92071-2346

This Notice Affects Those Claims
Shown in the Block Below.

AMC327586, AMC341757, AMC341758
COCO BABY, QA #1, QA #2

Transfer of Association Placer Mining Claims Amendments or Discovery Documentation Required

The Bureau of Land Management (BLM) Arizona State Office received a conveyance document transferring ownership of the above listed mining claims.

The mining claims being transferred are association placer mining claims. The claims are being transferred to a smaller number of claimants than originally located the claims.


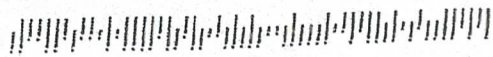
By law, each individual claimant is allowed to hold a maximum of 20 acres per claim. A corporation is considered to be a single entity that is allowed to hold a maximum of 20 acres per claim. In accordance with 43 CFR 3833.33, you may transfer, sell, or otherwise convey an association placer mining claim at any time to an EQUAL or greater number of mining claimants. However, if the claim is transferred to a smaller number of claimants you (a) must have discovered a valuable mineral deposit before the transfer; or (b) upon notice from BLM, you must reduce the acreage of the claim, if necessary, so that you meet the 20-acre per locator limit.

The BLM is therefore requiring that an amendment be filed for each claim listed above, in accordance with 43 CFR 3833.33, reducing the claims acreage to meet the 20-acre per claimant limit, as is authorized by law; or submit appropriate documentation supporting that there was a

RECEIVED
BLM ARIZONA STATE OFFICE
2015 APR 20 P 2:56
PHOENIX, ARIZONA



Mr Joseph JohaneK
4409 Gila Ave
San Diego, CA 92117



RECEIVED
DENIAL STATE OFFICE

2015 MAY -8 P 2:32

PHOENIX, ARIZONA

B.L.M.-ARIZONA
ONE NORTH CENTRAL AVENUE #800
PHOENIX, ARIZ. 84004

ATTN - REANN MYERS

J

Joseph Johanek
4409 Gila Ave.
San Diego, CA 92117-3715

RECEIVED
DLMAZ STATE OFFICE

2015 APR 20 P 2:56

PHOENIX, ARIZONA

PLACE STICKER AT TOP OF ENVELOPE TO THE RIGHT
OF THE RETURN ADDRESS, FOLD AT DOTTED LINE

CERTIFIED MAILTM



7014 1200 0000 0659 9420



1000



85004

U.S. POSTAGE
PAID
SAN DIEGO, CA
92117
APR 17, 15
AMOUNT

\$4.70

00112745-13

FIRST CLASS MAIL

B.L.M.-ARIZONA
ONE NORTH CENTRAL AVE. #800
PHOENIX, ARIZ. 85004-2203

ATTN - R. MYERS

U.S. Postal Service™

CERTIFIED MAIL™ RECEIPT

(Domestic Mail Only; No Insurance Coverage Provided)

For delivery information visit our website at www.usps.com®

OFFICIAL USE

Postage	\$	2015 MAR 20 A 11:21 PHOENIX, ARIZONA Postmark Here
Certified Fee		
Return Receipt Fee (Endorsement Required)		
Restricted Delivery Fee (Endorsement Required)		
Total Postage & Fees	\$	

Sent To

Street, Apt. No.,
or PO Box No.

City, State, ZIP+4

KENT AND MICHAEL MATTHEWS

8706 RUMSON DR

SANTEE CA 92071-2346

ADJ/RM/AMC327584, AMC341757

Certified Mail Provides:

- A mailing receipt
- A unique identifier for your mailpiece
- A record of delivery kept by the Postal Service for two years

Important Reminders:

- Certified Mail may **ONLY** be combined with First-Class Mail[®] or Priority Mail[®].
- Certified Mail is *not* available for any class of international mail.
- **NO INSURANCE COVERAGE IS PROVIDED** with Certified Mail. For valuables, please consider Insured or Registered Mail.
- For an additional fee, a *Return Receipt* may be requested to provide proof of delivery. To obtain Return Receipt service, please complete and attach a Return Receipt (PS Form 3811) to the article and add applicable postage to cover the fee. Endorse mailpiece "Return Receipt Requested". To receive a fee waiver for a duplicate return receipt, a USPS[®] postmark on your Certified Mail receipt is required.
- For an additional fee, delivery may be restricted to the addressee or addressee's authorized agent. Advise the clerk or mark the mailpiece with the endorsement "*Restricted Delivery*".
- If a postmark on the Certified Mail receipt is desired, please present the article at the post office for postmarking. If a postmark on the Certified Mail receipt is not needed, detach and affix label with postage and mail.

IMPORTANT: Save this receipt and present it when making an inquiry.

PS Form 3800, August 2006 (Reverse) PSN 7530-02-000-9047

SENDER: COMPLETE THIS SECTION

- Complete items 1, 2, and 3. Also complete item 4 if Restricted Delivery is desired.
- Print your name and address on the reverse so that we can return the card to you.
- Attach this card to the back of the mailpiece, or on the front if space permits.

1. Article Addressed to:

KENT AND MICHAEL MATTHEWS
8706 RUMSON DR
SANTEE CA 92071-2346
VDJ/RM/AMC327584, AMC341757

2. Article Number

(Transfer from service label)

7012 3050 0001 1019 1568

COMPLETE THIS SECTION ON DELIVERY

A. Signature

X

☐ Agent☐ Addressee

B. Received by (Printed Name)

C. Date of Delivery

MAR 23

D. Is delivery address different from item 1? ☐ YesIf YES, enter delivery address below: ☐ No

2015 MAR 30 P 2:47

PHOENIX, ARIZONA

3. Service Type

☐ Certified Mail®☐ Priority Mail Express™☐ Registered☐ Return Receipt for Merchandise☐ Insured Mail☐ Collect on Delivery

4. Restricted Delivery? (Extra Fee)

☐ Yes

UNITED STATES POSTAL SERVICE

First-Class Mail
Postage & Fees Paid
USPS
Permit No. G-10

- Sender: Please print your name, address, and ZIP+4® in this box•

**UNITED STATES
DEPARTMENT OF THE INTERIOR
Bureau of Land Management
Arizona State Office
One N. Central Avenue, Suite 800
Phoenix, AZ 85004-4427**



United States Department of the Interior

BUREAU OF LAND MANAGEMENT

Arizona State Office

One North Central Avenue, Suite 800

Phoenix, Arizona 85004-4427

www.blm.gov/az/



MAR 19 2015

In Reply Refer To:

3800 (9310) RM

AMC327584, AMC341757

CERTIFIED MAIL – RETURN RECEIPT REQUESTED NO. 7012 3050 0001 1019 1568

NOTICE

KENT AND MICHAEL MATTHEWS
8706 RUMSON DR
SANTEE, CA 92071-2346

This Notice Affects Those Claims
Shown in the Block Below.

AMC327586, AMC341757, AMC341758
COCO BABY, QA #1, QA #2

Transfer of Association Placer Mining Claims Amendments or Discovery Documentation Required

The Bureau of Land Management (BLM) Arizona State Office received a conveyance document transferring ownership of the above listed mining claims.

The mining claims being transferred are association placer mining claims. The claims are being transferred to a smaller number of claimants than originally located the claims.

By law, each individual claimant is allowed to hold a maximum of 20 acres per claim. A corporation is considered to be a single entity that is allowed to hold a maximum of 20 acres per claim. In accordance with 43 CFR 3833.33, you may transfer, sell, or otherwise convey an association placer mining claim at any time to an EQUAL or greater number of mining claimants. However, if the claim is transferred to a smaller number of claimants you (a) must have discovered a valuable mineral deposit before the transfer; or (b) upon notice from BLM, you must reduce the acreage of the claim, if necessary, so that you meet the 20-acre per locator limit.

The BLM is therefore requiring that an amendment be filed for each claim listed above, in accordance with 43 CFR 3833.33, reducing the claims acreage to meet the 20-acre per claimant limit, as is authorized by law; or submit appropriate documentation supporting that there was a

discovery of a valuable mineral deposit prior to the date of transfer. We are enclosing a guide to clarify what documentation must be provided to BLM to support a discovery of a valuable mineral deposit. The documentation will be reviewed by a mineral examiner to determine if the submitted documents are sufficient.

We must receive either the amendments or documentation of discovery of a valuable mineral deposit within 30 days of your receipt of this notice. If the amendments or the required documentation are not received within the 30-day timeframe the mining claims will be declared forfeited and void. If amendments are filed, there is a \$10 BLM processing fee for each amendment. The amendments must also be filed with the county.

If additional information is required, please contact RéAnn Myers at 602-417-9413. Please include your AMC serial number(s) on all correspondence.

Sincerely,

A handwritten signature in black ink that reads "Rebecca Heick". The signature is written in a cursive style with a large, stylized "R" and "H".

Rebecca Heick
Acting Deputy State Director
Lands and Minerals Division

Enclosure

SENDER: Complete items 1 and 2 when additional services are desired, and complete items 3 and 4.

Put your address in the "RETURN TO" Space on the reverse side. Failure to do this will prevent this card from being returned to you. The return receipt fee will provide you the name of the person delivered to and date of delivery. For additional fees the following services are available. Consult postmaster for fees and check box(es) for additional service(s) requested.

- ☐ Show to whom delivered, date, and addressee's address. 2. ☐ Restricted Delivery
(Extra charge) (Extra charge)

Article Addressed to:

4. Article Number

764741

Type of Service:

- ☒ Registered ☐ Insured
☐ Certified ☐ COD
☐ Express Mail ☒ Return Receipt for Merchandise

Always obtain signature of addressee or agent and DATE DELIVERED.

Signature — Addressee


Signature — Agent

Date of Delivery

8. Addressee's Address (ONLY if requested and fee paid)

UNITED STATES POSTAL SERVICE

OFFICIAL BUSINESS



SENDER INSTRUCTIONS

Print your name, address and ZIP Code in the space below.

- Complete items 1, 2, 3, and 4 on the reverse.
- Attach to front of article if space permits, otherwise affix to back of article.
- Endorse article "Return Receipt Requested" adjacent to number.



PENALTY FOR PRIVATE
USE, \$300

RETURN
TO _____

Print Sender's name, address, and ZIP Code in the space below.

BUREAU OF LAND MANAGEMENT
ARIZONA STATE OFFICE
222 NORTH CENTRAL AVENUE



1997

MISSING ASSESSMENT LIST BY SERIAL NUMBER

PAGE 001

LEAD OWNER

JOHANEK JOSEPH Et Al
4409 GILA AVE
SAN DIEGO CA 92117

CO-OWNERS

JOHANEK BEATRICE
BREIT VINCENT
MILLER DEL RAY
HAAVISTO WILLIAM

ARIZONA

LEAD FILE NUMBER - 327584

CASE TYPE	SERIAL NUMBER	CLAIM NAME	LAST ASSMT.	CASE TYPE	SERIAL NUMBER	CLAIM NAME	LAST ASSMT.
PL	327584	AH YES	1996	PL	327585	OK	1996

Closed

327584- 327585

8/31/96 Mx



United States Department of the Interior

BUREAU OF LAND MANAGEMENT

Arizona State Office
222 North Central Avenue
Phoenix, AZ 85004-2203

In reply refer to:

3800 (952.3) MH
A MC 327584

May 21, 1997

CERTIFIED MAIL - RETURN RECEIPT REQUESTED

Mining Claimant(s)
as Shown on the
Enclosed Sheet(s)

DECISION

⋮
⋮
⋮

Mining Claim(s),
Mill and Tunnel Site(s)

Mining Claims, Mill and Tunnel Sites Declared Forfeited

Claimants are required to pay an annual non-refundable maintenance fee of \$100 or submit a small miner's maintenance fee waiver for each claim/site. These requirements were established by Public Laws 102-381 (106 Stat. 1374), dated October 5, 1992, and 103-66 (107 Stat. 405), dated August 10, 1993, and the regulations implemented August 30, 1994, found at 43 CFR 3833.1-5, 6, and 7.

The Bureau of Land Management (BLM) records do not show receipt of a maintenance fee payment or small miner's maintenance fee waiver on or before August 31, 1996 for the mining claim(s), mill and tunnel site(s) listed on the enclosed sheet(s).

If the maintenance fee or a small miner's maintenance fee waiver for 1997 was timely submitted to the BLM, Arizona State Office, please furnish proof to this office no later than 30 days from receipt of this Decision.

If proof is not furnished during the 30-day period, the mining claim(s), mill and/or tunnel site(s) will be removed from the BLM records.

Mary Jo Yoas
Chief, Lands and Minerals Adjudication

Enclosure

NOTICE!!

These documents have been scanned!

Do not place un-scanned documents beneath this notice!

Do not remove this notice from this file!

GPO Jacket No. 560-102
Print Order 61540
Rise Business Services, LLC
Job=AZ15 7/29/2019



Box Number= AZ15183



Claim Begin-End: AMC327584-AMC327586

3 Transfers



AZ15183-2

AMC327542-AMC356227

Amc 192495
327584
341757

RECORDING REQUESTED BY

Kent Matthews

AND WHEN RECORDED MAIL TO

NAME Kent Matthews
STREET ADDRESS 8706 Rumson Drive
CITY, STATE & ZIP CODE Santee, Calif. 91971

(SPACE ABOVE THIS LINE FOR RECORDER'S USE)

DEED TO MINING CLAIM QUITCLAIM

THIS INDENTURE, made the 21st day of January 2015,
BETWEEN

Tom Boruszewski 5825 Laramie Way San Diego, Calif. 92126
the part Y of the first part,

AND

Kent Matthews 8706 Rumson Drive Santee, Calif 91971

WITNESSETH: That the said part Y of the first part, for and in consideration of the sum of \$40.00 Dollars, lawful
money of the United States of America, to Tom Boruszewski in hand paid by the said part Y
of the second part, the receipt whereof is hereby acknowledged, haS remised, released and forever quit-
claimed, and by these presents do remise, release, and forever quitclaim, unto the said part Y of
the second part, and to his heirs and assigns,

QA #1 - A Arizona Placer Claim located in La Paz County (T4N, R20W, sec 26) the BLM
number is 341757 and County Recorder number is 1996-005510 Ownership
interest transfered 25%

QA #2 - A Arizona placer claim located in La Paz County (T4N, R20W, Sec 25) BLM
number is 341758 and County Recorder number is 1996-005511 Ownership
interest is 25% transfered

TOGETHER with all the Dips, Spurs and Angies, and also all the minerals, metals, ores, gold and silver
bearing quartz, rock and earth and all other minerals therein; and all the rights, privileges and franchises
thereto incident, appendant and appurtenant, or therewith usually had and enjoyed; and also, all and singu-
lar, the tenements, hereditaments and appurtenances thereunto belonging, or in any wise appertaining, the
rents, issues and profits thereof; and also the estate, right, title, interest, property possession, claim and de-
mand whatsoever, as well in law as in equity, of the said part Y of the first part, of, in or to the said prem-
ises, and every part and parcel thereto with the appurtenances,

TO HAVE AND TO HOLD, all and singular the said premises, together with the appurtenances and privileges
thereunto incident, unto said part Y of the second part.

IN WITNESS WHEREOF, the said part Y of the first part haS hereunto set to hand and
seal the day and year first above written.


Thomas Boruszewski

STATE OF CALIFORNIA

COUNTY OF _____

On this _____ day of _____, in the year 19____,
before me, the undersigned, a Notary Public in and for said State,
personally appeared _____

personally known to me (or proved to me on the basis of satisfactory
evidence) to be the person whose name _____ sub-
scribed to the within instrument, and acknowledged to me that
he executed it.

WITNESS my hand and official seal.

Notary Public in and for said State.

STATE OF CALIFORNIA

COUNTY OF _____

On this _____ day of _____, in the year 19____,
before me, the undersigned, a Notary Public in and for said State,
personally appeared _____ and _____

personally known to me
(or proved to me on the basis of satisfactory evidence) to be the
persons who executed the within instrument as _____ Presi-
dent and _____ Secretary, respectively, of the Corporation
therein named, and acknowledged to me that the Corporation
executed it.

WITNESS my hand and official seal.

Notary Public in and for said State.

See Attachment

State of California
County of San Diego

On 1/21/2015 before me, Gabriel L Hernandez, Notary Public
(DATE) (NAME/TITLE OF OFFICER-I.e. "JANE DOE, NOTARY PUBLIC")
personally appeared Tom Boruszewski
(NAME(S) OF SIGNER(S))

☐ personally known to me -OR- ☒

proved to me on the basis of satisfactory evidence to be the person(s) whose name(s) is/are subscribed to the within instrument and acknowledged to me that he/she/they executed the same in his/her/their authorized capacity(ies), and that by his/her/their signature(s) on the instrument the person(s), or the entity upon behalf of which the person(s) acted, executed the instrument.



Witness my hand and official seal.

(SEAL)

[Signature]
(SIGNATURE OF NOTARY)

ATTENTION NOTARY

The information requested below and in the column to the right is **OPTIONAL**. Recording of this document is not required by law and is also optional. It could, however, prevent fraudulent attachment of this certificate to any unauthorized document.

THIS CERTIFICATE MUST BE ATTACHED TO THE DOCUMENT DESCRIBED AT RIGHT:
Title or Type of Document _____
Number of Pages _____ Date of Document _____
Signer(s) Other Than Named Above _____

RIGHT THUMBPRINT (Optional)




CAPACITY CLAIMED BY SIGNER(S)
☒ INDIVIDUAL(S)
☐ CORPORATE _____

OFFICER(S) _____ (TITLE)
☐ PARTNER(S) ☐ LIMITED
☐ GENERAL
☐ ATTORNEY IN FACT
☐ TRUSTEE(S)
☐ GUARDIAN/CONSERVATOR
☐ OTHER: _____

SIGNER IS REPRESENTING:
(Name of Person(s) or Entity(ies))

RIGHT THUMBPRINT (Optional)



CAPACITY CLAIMED BY SIGNER(S)
☐ INDIVIDUAL(S)
☐ CORPORATE _____

OFFICER(S) _____ (TITLE)
☐ PARTNER(S) ☐ LIMITED
☐ GENERAL
☐ ATTORNEY IN FACT
☐ TRUSTEE(S)
☐ GUARDIAN/CONSERVATOR
☐ OTHER: _____

SIGNER IS REPRESENTING:
(Name of Person(s) or Entity(ies))



RECORDING REQUESTED BY

Kent Matthews

AND WHEN RECORDED MAIL TO

NAME Kent Matthews
STREET ADDRESS 8706 Rumson Drive
CITY, STATE & ZIP CODE Santee, Calif. 91971

(SPACE ABOVE THIS LINE FOR RECORDER'S USE)

DEED TO MINING CLAIM QUITCLAIM

THIS INDENTURE, made the 21st day of January 2015
BETWEEN

Thomas Boruszewski 5825 Laramie Way San Diego, Calif. 92126 *the part Y of the first part,*

AND

Kent Matthews 8706 Rumson Drive Santee, Calif. 91971

WITNESSETH: That the said part Y of the first part, for and in *the part Y of the second part,*
\$40.00 Dollars, lawful
money of the United States of America, to Tom Boruszewski in hand paid by the said part Y
of the second part, the receipt whereof is hereby acknowledged, ha S remised, released and forever quit-
claimed, and by these presents do remise, release, and forever quitclaim, unto the said part Y of
the second part, and to his heirs and assigns,


KEY X - A Arizona placer Claim located in La Paz County (T4N,R20W,Sec 26) with BLM
number 192497 and County Recorder number 1989-000650 . Ownership interest
transferred is 25%

COCO BABY - A Arizona Placer Claim located in La Paz County (T4N,R20W,Sec 26)
BLM Number 327586 and County Recorder number 1993-03948. Ownership
Interest transferred is 25%

TOGETHER with all the Dips, Spurs and Angles, and also all the minerals, metals, ores, gold and silver
bearing quartz, rock and earth and all other minerals therein; and all the rights, privileges and franchises
thereto incident, appendant and appurtenant, or therewith usually had and enjoyed; and also, all and singu-
lar, the tenements, hereditaments and appurtenances thereunto belonging, or in any wise appertaining, the
rents, issues and profits thereof; and also the estate, right, title, interest, property possession, claim and de-
mand whatsoever, as well in law as in equity, of the said part Y of the first part, of, in or to the said prem-
ises, and every part and parcel thereto with the appurtenances,

To HAVE AND TO HOLD, all and singular the said premises, together with the appurtenances and privileges
thereunto incident, unto said part Y of the second part.

In WITNESS WHEREOF, the said part Y of the first part ha S hereunto set to hand and
seal the day and year first above written.



Thomas Boruszewski

STATE OF CALIFORNIA

COUNTY OF

On this _____ day of _____, in the year 19____,
before me, the undersigned, a Notary Public in and for said State,
personally appeared _____

personally known to me (or proved to me on the basis of satisfactory
evidence) to be the person whose name _____ sub-
scribed to the within instrument, and acknowledged to me that
_____ he executed it.

WITNESS my hand and official seal.

Notary Public in and for said State.

STATE OF CALIFORNIA


COUNTY OF

On this _____ day of _____, in the year 19____,
before me, the undersigned, a Notary Public in and for said State,
personally appeared _____ and _____

_____, personally known to me
(or proved to me on the basis of satisfactory evidence) to be the
persons who executed the within instrument as _____ Presi-
dent and _____ Secretary, respectively, of the Corporation
therein named, and acknowledged to me that the Corporation
executed it.

WITNESS my hand and official seal.

Notary Public in and for said State.



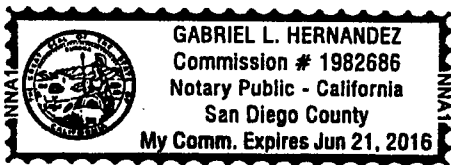
Page 1 of 2

See Notary Attachment
2015 FEB -6 PM 1:16
PHOTOGRAPHY

State of California
County of San Diego

On 1/21/2015 before me, Gabriel L Hernandez, Notary Public
(DATE) (NAME/TITLE OF OFFICER i.e. "JANE DOE, NOTARY PUBLIC")
personally appeared Tom Boruszewski
(NAME(S) OF SIGNER(S))

☐ personally known to me -OR- ☒



proved to me on the basis of satisfactory evidence to be the person(s) whose name(s) is/are subscribed to the within instrument and acknowledged to me that he/she/they executed the same in his/her/their authorized capacity(ies), and that by his/her/their signature(s) on the instrument the person(s), or the entity upon behalf of which the person(s) acted, executed the instrument.

Witness my hand and official seal.

(SEAL)

(SIGNATURE OF NOTARY)


ATTENTION NOTARY

The information requested below and in the column to the right is **OPTIONAL**. Recording of this document is not required by law and is also optional. It could, however, prevent fraudulent attachment of this certificate to any unauthorized document.

THIS CERTIFICATE MUST BE ATTACHED TO THE DOCUMENT DESCRIBED AT RIGHT:

Title or Type of Document _____
Number of Pages _____ Date of Document _____
Signer(s) Other Than Named Above _____

RIGHT THUMBPRINT (Optional)



CAPACITY CLAIMED BY SIGNER(S)

☐ INDIVIDUAL(S)

☐ CORPORATE

OFFICER(S)

(TITLE)

☐ PARTNER(S)

☐ LIMITED

☐ GENERAL

☐ ATTORNEY IN FACT

☐ TRUSTEE(S)


☐ GUARDIAN/CONSERVATOR

☐ OTHER:

SIGNER IS REPRESENTING:

(Name of Person(s) or Entity(ies))

RIGHT THUMBPRINT (Optional)



CAPACITY CLAIMED BY SIGNER(S)

☐ INDIVIDUAL(S)

☐ CORPORATE

OFFICER(S)

(TITLE)

☐ PARTNER(S)

☐ LIMITED

☐ GENERAL

☐ ATTORNEY IN FACT

☐ TRUSTEE(S)

☐ GUARDIAN/CONSERVATOR

☐ OTHER:

SIGNER IS REPRESENTING:

(Name of Person(s) or Entity(ies))



RECORDING REQUESTED BY

Kent Matthews

AND WHEN RECORDED MAIL TO

NAME
STREET
ADDRESS
CITY, STATE &
ZIP CODE

Kent Matthews
8706 Rumson Drive
Santee, Calif 91971

(SPACE ABOVE THIS LINE FOR RECORDER'S USE)

DEED TO MINING CLAIM QUITCLAIM

THIS INDENTURE, made the 21st day of January 2015

BETWEEN

the part Y of the first part,

Thomas Boruszewski 5825 Laramie Way San Diego, Calif. 92126

AND

Kent Matthews 8706 Rumson Drive Santee, Calif. 91971

WITNESSETH: That the said part Y of the first part, for and in consideration of the sum of \$40.00 Dollars, lawful money of the United States of America, to Tom Boruszewski in hand paid by the said part Y of the second part, the receipt whereof is hereby acknowledged, has remised, released and forever quitclaimed, and by these presents do remise, release, and forever quitclaim, unto the said part Y of the second part, and to his heirs and assigns,


KEY #1 - A Arizona Placer Claim located in La Paz County (T4N,R20W,Sec.26) the BLM number is 192495 and the County Recorders Number is 1983-000648 and Ownership interest is 25% transfered

KEY #2 - A Arizona placer claim is located in La Paz County (T4N,R20W,Sec. 26) BLM number is 192496 and County Recorder number is 1983-000649 Ownership interest is 25% transfered

TOGETHER with all the Dips, Spurs and Angles, and also all the minerals, metals, ores, gold and silver bearing quartz, rock and earth and all other minerals therein; and all the rights, privileges and franchises thereto incident, appendant and appurtenant, or therewith usually had and enjoyed; and also, all and singular, the tenements, hereditaments and appurtenances thereunto belonging, or in any wise appertaining, the rents, issues and profits thereof; and also the estate, right, title, interest, property possession, claim and demand whatsoever, as well in law as in equity, of the said part Y of the first part, of, in or to the said premises, and every part and parcel thereto with the appurtenances,

To HAVE AND TO HOLD, all and singular the said premises, together with the appurtenances and privileges thereunto incident, unto said part Y of the second part.

IN WITNESS WHEREOF, the said part Y of the first part has hereunto set to hand and seal the day and year first above written.


Thomas Boruszewski

STATE OF CALIFORNIA

COUNTY OF _____

On this _____ day of _____, In the year 19____,
before me, the undersigned, a Notary Public in and for said State,
personally appeared _____

_____ personally known to me (or proved to me on the basis of satisfactory evidence) to be the person whose name _____ subscribed to the within instrument, and acknowledged to me that _____ he executed it.

WITNESS my hand and official seal.

Notary Public in and for said State.

STATE OF CALIFORNIA

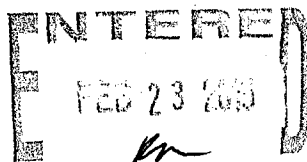
COUNTY OF _____

On this _____ day of _____, In the year 19____,
before me, the undersigned, a Notary Public in and for said State,
personally appeared _____ and _____

_____, personally known to me (or proved to me on the basis of satisfactory evidence) to be the persons who executed the within instrument as _____ President and _____ Secretary, respectively, of the Corporation therein named, and acknowledged to me that the Corporation executed it.

WITNESS my hand and official seal.

Notary Public in and for said State.

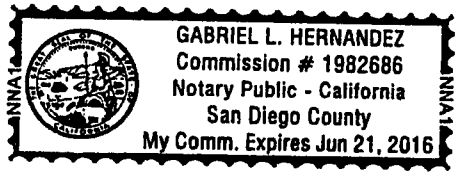


See Notary's Attachment

State of California
County of San Diego

On 1/21/2015 before me, Gabriel L Hernandez, Notary Public
(DATE) (NAME/TITLE OF OFFICER i.e. "JANE DOE, NOTARY PUBLIC")
personally appeared Jan Boruszenski
(NAME(S) OF SIGNER(S))

☐ personally known to me -OR- ☒



proved to me on the basis of satisfactory evidence to be the person(s) whose name(s) is/are subscribed to the within instrument and acknowledged to me that he/she/they executed the same in his/her/their authorized capacity(ies), and that by his/her/their signature(s) on the instrument the person(s), or the entity upon behalf of which the person(s) acted, executed the instrument.

Witness my hand and official seal.

(SEAL)


[Signature]
(SIGNATURE OF NOTARY)

ATTENTION NOTARY .

The information requested below and in the column to the right is **OPTIONAL**. Recording of this document is not required by law and is also optional. It could, however, prevent fraudulent attachment of this certificate to any unauthorized document.

THIS CERTIFICATE MUST BE ATTACHED TO THE DOCUMENT DESCRIBED AT RIGHT:
Title or Type of Document _____
Number of Pages _____ Date of Document _____
Signer(s) Other Than Named Above _____

RIGHT THUMBPRINT (Optional)




CAPACITY CLAIMED BY SIGNER(S)
☐ INDIVIDUAL(S)
☐ CORPORATE

OFFICER(S) _____ (TITLE)
☐ PARTNER(S) ☐ LIMITED ☐ GENERAL
☐ ATTORNEY IN FACT
☐ TRUSTEE(S)
☐ GUARDIAN/CONSERVATOR
☐ OTHER: _____

SIGNER IS REPRESENTING:
(Name of Person(s) or Entity(ies))


RIGHT THUMBPRINT (Optional)



CAPACITY CLAIMED BY SIGNER(S)
☐ INDIVIDUAL(S)
☐ CORPORATE

OFFICER(S) _____ (TITLE)
☐ PARTNER(S) ☐ LIMITED ☐ GENERAL
☐ ATTORNEY IN FACT
☐ TRUSTEE(S)
☐ GUARDIAN/CONSERVATOR
☐ OTHER: _____

SIGNER IS REPRESENTING:
(Name of Person(s) or Entity(ies))



KENT MATTHEWS
8706 RUMSON DRIVE
SANTEE, CALIF. 91971

FEBRUARY 3, 2015

BLM ARIZONA
PHOENIX ,ARIZ. 85004

DEAR SIR:

I AM CO OWNEER OF A GROUP OF CLAIMS NEAR QUARTZSITE, ARIZONA.

I HAVE BOUGHT OUT A FELLOW CO-OWNER OF THE CLAIMS AND HAVE
TAKEN OVER HIS INTEREST IN THE CLAIMS. I HAVE ENCLOSED THE
QUIT CLAIM DEEDS AND NEED TO ELIMINATE HIS NAME FROM THE BLM
RECORDS ON THESE CLAIMS

CLAIM NAME	BLM NUMBER
KEY #1	192495
KEY #2	192496
QA #1	341757
QA #2	341758
KEY X	192497
COCO BABY	327586

ENCLOSED IS A MONEY ORDER TO COVER THE COSTS OF THE TRANSFER

KENT MATTHEWS

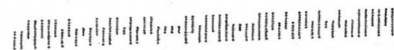
RECEIPT # 3224849

PHOENIX, ARIZONA

2015 FEB -6 P 3:15



Mr.
4407 Sma Ave
San Diego, CA 92117-3715



RECEIVED
BLM ARIZONA OFFICE

2015 FEB -6 P 3:15

PHOENIX, ARIZONA

BLM-ARIZONA
ONE NORTH CENTRAL AVE. #800
PHOENIX, ARIZ. 85004-2203

United States Department of the Interior
Bureau of Land Management
LANDS/RECREATION & PLANNING
ONE N CENTRAL AVE
PHOENIX, AZ 85004 -2203
Phone: 602-417-9200

Receipt

No: 3224849

Transaction #: 3318721	
Date of Transaction: 02/09/2015	
CUSTOMER:	
	KENT MATTHEWS 8706 RUMSON DR SANTEE, CA 92071-2346 US

LINE #	QTY	DESCRIPTION	REMARKS	UNIT PRICE	TOTAL
1	1.00	LOCATABLE MINERALS / MINING CLAIMS- NOT NEW-UNADJUD, ONE AUTH NO. ONLY / MINING CLAIM MONEY RECEIVED CASES: AMC192495/\$60.00	QCD - 6	- n/a -	60.00
TOTAL:					\$60.00

PAYMENT INFORMATION				
1	AMOUNT:	60.00	POSTMARKED:	N/A
	TYPE:	CHECK	RECEIVED:	02/06/2015
	CHECK NO:	17138537212		
	NAME:	MATTHEWS, KENT 8706 RUMSON DR SANTEE CA 92071-2346 US		

REMARKS

This receipt was generated by the automated BLM Collections and Billing System and is a paper representation of a portion of the official electronic record contained therein.

Amc 341757
Amc 192493
Amc 327584

August 26, 2005

BLM-Arizona
Central Ave
Phoenix, Ariz.

Dear Sirs:

I am the new co-owner of the following California Mining Claims:

<u>CLAIM NAME</u>	<u>CAMC#</u>
QA#1	341757
QA#2	341758
KeyX	192497
Coco Baby	327586
Key#1	192495
Key#2	192496 ✓

Please remove the old owner's name and place my name as the new owner on above claims. Enclosed is \$30.00 to cover the cost of changing your records.

Tom Boruskewski

RECEIVED
BUREAU OF
LAND MANAGEMENT
2005 AUG 31 P 2:27
ARIZONA
STATE OFFICE
PHOENIX, ARIZONA

ENTERED INTO COMPUTER

9/20/05 AB

RECORDING REQUESTED BY

Tom Boruszewski

AND WHEN RECORDED MAIL TO

NAME Tom Boruszewski
STREET 5826 Laramie Way
ADDRESS San Diego, Ca. 92126
CITY, STATE &
ZIP CODE



2005-04416

Page 1 of 2

Requested By: TOM BORUSZEWSKI

SHELLY D BAKER, RECORDER

OFFICIAL RECORDS OF LA PAZ COUNTY, AZ

07-28-2005 03:08 PM Recording Fee \$14.00

(SPACE ABOVE THIS LINE FOR RECORDER'S USE)

DEED TO MINING CLAIM

QUITCLAIM

THIS INDENTURE, made the 12th day of June, 2005
BETWEEN

Keith Coleman 910 Placer Road Sunny Valley, Or. 97497 *the party of the first part,*

AND

Tom Boruszewski 5825 Laramie Way San Diego, Ca. 92120

WITNESSETH: That the said part y of the first part, for and in consideration of the sum of \$1.00 (one) Dollar Dollars, lawful *the part y of the second part,*
money of the United States of America, to Keith Coleman in hand paid by the said party
of the second part, the receipt whereof is hereby acknowledged, ha s remised, released and forever quit-
claimed, and by these presents do remise, release, and forever quitclaim, unto the said part y of
the second part, and to his heirs and assigns,

A Arizona Placer Claim named QA#1 is located in Sec. 26, T.4N, R.20W in the La Paz mining district. BLM number is 341757 and Recorders number is 96-05510.

A Arizona Placer Claim named QA#2 is located in Sec. 26, T.4N, R.20W in the La Paz mining district. BLM Number is 341758 Recorders Number is 96-05511

Ownership interest in each claim is 25%

TOGETHER with all the Dips, Spurs and Angles, and also all the minerals, metals, ores, gold and silver bearing quartz, rock and earth and all other minerals therein; and all the rights, privileges and franchises thereto incident, appendant and appurtenant, or therewith usually had and enjoyed; and also, all and singular, the tenements, hereditaments and appurtenances thereunto belonging, or in any wise appertaining, the rents, issues and profits thereof; and also the estate, right, title, interest, property possession, claim and demand whatsoever, as well in law as in equity, of the said part y of the first part, of, in or to the said premises, and every part and parcel thereto with the appurtenances,

TO HAVE AND TO HOLD, all and singular the said premises, together with the appurtenances and privileges thereunto incident, unto said part y of the second part.

IN WITNESS WHEREOF, the said part y of the first part has hand hereunto set
seal the day and year first above written.

DATE

6-28-05

ENTERED INTO COMPUTER

9/20/05 AB

page 1 of 2

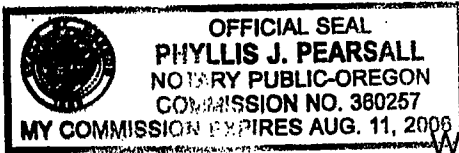
RECEIVED
OFFICE OF
LAND
MANAGEMENT
2005 JUN 27 P 2:27
ARIZONA
STATE OFFICE
PHOENIX, ARIZONA

State of Oregon
 County of Josephine

On 6/28/2004 before me, Phyllis J. Pearsall
(DATE) (NAME/TITLE OF OFFICER, i.e. "JANE DOE, NOTARY PUBLIC")
 personally appeared Keith Colborn
(NAME(S) OF SIGNER(S))

☒ personally known to me -OR- ☐

proved to me on the basis of satisfactory evidence to be the person(s) whose name(s) is/are subscribed to the within instrument and acknowledged to me that he/she/they executed the same in his/her/their authorized capacity(ies), and that by his/her/their signature(s) on the instrument the person(s), or the entity upon behalf of which the person(s) acted, executed the instrument.



Witness my hand and official seal.

(SEAL)

Phyllis J. Pearsall
(SIGNATURE OF NOTARY)

ATTENTION NOTARY

The information requested below and in the column to the right is **OPTIONAL**. Recording of this document is not required by law and is also optional. It could, however, prevent fraudulent attachment of this certificate to any unauthorized document.

THIS CERTIFICATE MUST BE ATTACHED TO THE DOCUMENT DESCRIBED AT RIGHT:

Title or Type of Document _____
 Number of Pages _____ Date of Document _____
 Signer(s) Other Than Named Above _____

2005 AUG 31 P 2:27

RECEIVED
 BUREAU OF
 LAND MANAGEMENT

WOLCOTTS FORM 83240 Rev. 3-94 (price class B-2A) © 1994 WOLCOTTS FORMS, INC.
 ALL PURPOSE ACKNOWLEDGMENT WITH SIGNER CAPACITY/REPRESENTATION/TWO FINGERPRINTS

RIGHT THUMBPRINT (Optional)

TOP OF THUMB HERE

CAPACITY CLAIMED BY SIGNER(S)

☒ INDIVIDUAL(S)

☐ CORPORATE _____

OFFICER(S) _____

(TITLE(S))

☐ PARTNER(S) ☐ LIMITED

☐ GENERAL

☐ ATTORNEY IN FACT

☐ TRUSTEE(S)

☐ GUARDIAN/CONSERVATOR

☐ OTHER: _____

SIGNER IS REPRESENTING:

(Name of Person(s) or Entity(ies))

RIGHT THUMBPRINT (Optional)

TOP OF THUMB HERE

CAPACITY CLAIMED BY SIGNER(S)

☐ INDIVIDUAL(S)

☐ CORPORATE _____

OFFICER(S) _____

(TITLE(S))

☐ PARTNER(S) ☐ LIMITED

☐ GENERAL

☐ ATTORNEY IN FACT

☐ TRUSTEE(S)

☐ GUARDIAN/CONSERVATOR

☐ OTHER: _____

SIGNER IS REPRESENTING:

(Name of Person(s) or Entity(ies))

RECORDING REQUESTED BY

Tom Boruszewski

AND WHEN RECORDED MAIL TO

2005-04418

Page 1 of 2

Requested By: TOM BORUSZEWSKI

SHELLY D BAKER, RECORDER

OFFICIAL RECORDS OF LA PAZ COUNTY, AZ

07-28-2005 03:08 PM Recording Fee \$14.00



NAME Tom Boruszewski
STREET ADDRESS 5825 Laramie Way
CITY, STATE & ZIP CODE San Diego, Cal. 92120

(SPACE ABOVE THIS LINE FOR RECORDER'S USE)

DEED TO MINING CLAIM QUITCLAIM

THIS INDENTURE, made the 12th day of June, 2005
BETWEEN

Keith Coleman 910 Placer Road Sunny Valley, Or. 97497

the part y of the first part,

AND

Tom Boruszewski 5825 Laramie Way San Diego, Ca. 92120

WITNESSETH: That the said part y of the first part, for and in consideration of the sum of \$1.00 (one) dollar the part y of the second part, Dollars, lawful money of the United States of America, to Keith Coleman in hand paid by the said part y of the second part, the receipt whereof is hereby acknowledged, has s remised, released and forever quitclaimed, and by these presents do s remise, release, and forever quitclaim, unto the said part y of the second part, and to his heirs and assigns,

A Arizona Placer Claim named Key X is located in Sec. 26, T. 4N, R20W in the La Paz mining district. BLM number is 192497 and Recorders number is 89-000650

A Arizona Placer Claim named Coco Baby is located in Sec, 26, T. 4N, R20W in the La Paz mining district. BLM number is 327586 and Recorders number is 93-03948
Ownership interest in each claim is 25%.

TOGETHER with all the Dips, Spurs and Angles, and also all the minerals, metals, ores, gold and silver bearing quartz, rock and earth and all other minerals therein; and all the rights, privileges and franchises thereto incident, appendant and appurtenant, or therewith usually had and enjoyed; and also, all and singular, the tenements, hereditaments and appurtenances thereunto belonging, or in any wise appertaining, the rents, issues and profits thereof; and also the estate, right, title, interest, property possession, claim and demand whatsoever, as well in law as in equity, of the said part y of the first part, of, in or to the said premises, and every part and parcel thereto with the appurtenances,

TO HAVE AND TO HOLD, all and singular the said premises, together with the appurtenances and privileges thereunto incident, unto said part y of the second part.

IN WITNESS WHEREOF, the said part y of the first part has s hereunto set hand and seal the day and year first above written.

DATE

6-28-05

ENTERED INTO COMPUTER

9/20/05 AB

RECEIVED
BUREAU OF
LAND MANAGEMENT
2005 JUN 31 P 2:27
ARIZONA
STATE OFFICE
PHOENIX, ARIZONA

State of OregonCounty of JosephineOn 06/28/05 before me, Phyllis J. Pearsall
(DATE) (NAME/TITLE OF OFFICER i.e. "JANE DOE, NOTARY PUBLIC")personally appeared Kurt Coleman
(NAME(S) OF SIGNER(S))

RIGHT THUMBPRINT (Optional)

TOP OF THUMB HERE

CAPACITY CLAIMED BY SIGNER(S)

☒ INDIVIDUAL(S)☐ CORPORATE _____

OFFICER(S) _____

(TITLE(S))

☐ PARTNER(S) ☐ LIMITED☐ GENERAL☐ ATTORNEY IN FACT☐ TRUSTEE(S)☐ GUARDIAN/CONSERVATOR☐ OTHER: _____

SIGNER IS REPRESENTING:

(Name of Person(s) or Entity(ies))

RIGHT THUMBPRINT (Optional)

TOP OF THUMB HERE

CAPACITY CLAIMED BY SIGNER(S)

☐ INDIVIDUAL(S)☐ CORPORATE _____

OFFICER(S) _____

(TITLE(S))


☐ PARTNER(S) ☐ LIMITED☐ GENERAL☐ ATTORNEY IN FACT☐ TRUSTEE(S)☐ GUARDIAN/CONSERVATOR☐ OTHER: _____

SIGNER IS REPRESENTING:

(Name of Person(s) or Entity(ies))

☒ personally known to me -OR- ☐

proved to me on the basis of satisfactory evidence to be the person(s) whose name(s) is/are subscribed to the within instrument and acknowledged to me that he/she/they executed the same in his/her/their authorized capacity(ies), and that by his/her/their signature(s) on the instrument the person(s), or the entity upon behalf of which the person(s) acted, executed the instrument.



Witness my hand and official seal.

(SEAL)

Phyllis J. Pearsall
(SIGNATURE OF NOTARY)

ATTENTION NOTARY

The information requested below and in the column to the right is OPTIONAL. Recording of this document is not required by law and is also optional. It could, however, prevent fraudulent attachment of this certificate to any unauthorized document.

THIS CERTIFICATE
MUST BE ATTACHED
TO THE DOCUMENT
DESCRIBED AT RIGHT:

Title or Type of Document _____

Number of Pages _____ Date of Document _____

Signer(s) Other Than Named Above _____

2005 AUG 31 P 2:28

LAND MANAGEMENT

RECORDING REQUESTED BY
Tom Boruszewski

AND WHEN RECORDED MAIL TO

NAME Tom Boruszewski
STREET ADDRESS 5825 Laramie Way
CITY, STATE & ZIP CODE San Diego, Ca. 92120



2005-04417

Page 1 of 2

Requested By: TOM BORUSZEWSKI
SHELLY D BAKER, RECORDER
OFFICIAL RECORDS OF LA PAZ COUNTY, AZ
07-28-2005 03:08 PM Recording Fee \$14.00

(SPACE ABOVE THIS LINE FOR RECORDER'S USE)

DEED TO MINING CLAIM QUITCLAIM

THIS INDENTURE, made the 12th day of June, 2005
BETWEEN

Keith Coleman 910 Placer Road Sunny Valley, Or. 97497

AND

Tom Boruszewski 5825 Laramie Way San Diego, Ca. 92120

WITNESSETH: That the said part Y of the first part, for and in consideration of the sum of \$1.00 (one) dollar Dollars, lawful money of the United States of America, to Keith Coleman in hand paid by the said part Y of the second part, the receipt whereof is hereby acknowledged, has remised, released and forever quitclaimed, and by these presents do remise, release, and forever quitclaim, unto the said part Y of the second part, and to his heirs and assigns,

A Arizona Placer Claim named Key#1 and located in Sec. 26, T. 4N, R.20W in the La Paz Mining District. BLM number is 192495 and Recorders Number is 83-000648

A Arizona Placer Claim is named Key#2 and located in Sec. 26, T.4N, R.20W in the La Paz Mining District BLM number is 192496 and recorders number is 83-000649
Ownership interest in each claim is 25%.

TOGETHER with all the Dips, Spurs and Angles, and also all the minerals, metals, ores, gold and silver bearing quartz, rock and earth and all other minerals therein; and all the rights, privileges and franchises thereto incident, appendant and appurtenant, or therewith usually had and enjoyed; and also, all and singular, the tenements, hereditaments and appurtenances thereunto belonging, or in any wise appertaining, the rents, issues and profits thereof; and also the estate, right, title, interest, property possession, claim and demand whatsoever, as well in law as in equity, of the said part Y of the first part, of, in or to the said premises, and every part and parcel thereto with the appurtenances,

To HAVE AND TO HOLD, all and singular the said premises, together with the appurtenances and privileges thereunto incident, unto said part Y of the second part.

IN WITNESS WHEREOF, the said part Y of the first part has hereunto set seal the day and year first above written.

DATE

6/28/05 Keith Coleman

ENTERED INTO COMPUTER


9/20/05 AB

page 1 of 2

RECEIVED
BUREAU OF
LAND MANAGEMENT
2005 AUG 31 P 2:28
ARIZONA
STATE OFFICE
PHOENIX, ARIZONA

State of W OregonCounty of JosephineOn 06/29/2004 before me, Phyllis J. Pearsall
(DATE) (NAME/TITLE OF OFFICER-IC "JANE DOE, NOTARY PUBLIC")personally appeared Kerth Coleman
(NAME(S) OF SIGNER(S))☒ personally known to me -OR- ☐

proved to me on the basis of satisfactory evidence to be the person(s) whose name(s) is/are subscribed to the within instrument and acknowledged to me that he/she/they executed the same in his/her/their authorized capacity(ies), and that by his/her/their signature(s) on the instrument the person(s), or the entity upon behalf of which the person(s) acted, executed the instrument.



Witness my hand and official seal.

(SEAL)

Phyllis J. Pearsall
(SIGNATURE OF NOTARY)

ATTENTION NOTARY

The information requested below and in the column to the right is **OPTIONAL**. Recording of this document is not required by law and is also optional. It could, however, prevent fraudulent attachment of this certificate to any unauthorized document.

THIS CERTIFICATE
MUST BE ATTACHED
TO THE DOCUMENT
DESCRIBED AT RIGHT:

Title or Type of Document _____

Number of Pages _____ Date of Document _____

Signer(s) Other Than Named Above _____

RIGHT THUMBPRINT (Optional)

TOP OF THUMB HERE

CAPACITY CLAIMED BY SIGNER(S)

☒ INDIVIDUAL(S)☐ CORPORATE _____

OFFICER(S) _____

(TITLE)

☐ PARTNER(S) ☐ LIMITED ☐ GENERAL☐ ATTORNEY IN FACT☐ TRUSTEE(S)☐ GUARDIAN/CONSERVATOR☐ OTHER: _____

SIGNER IS REPRESENTING:

(Name of Person(s) or Entity(ies))

RIGHT THUMBPRINT (Optional)

TOP OF THUMB HERE

CAPACITY CLAIMED BY SIGNER(S)

☐ INDIVIDUAL(S)☐ CORPORATE _____

OFFICER(S) _____

(TITLE)

☐ PARTNER(S) ☐ LIMITED ☐ GENERAL☐ ATTORNEY IN FACT☐ TRUSTEE(S)☐ GUARDIAN/CONSERVATOR☐ OTHER: _____

SIGNER IS REPRESENTING:

(Name of Person(s) or Entity(ies))

2005 AUG 31 P 2:28

LAND MANAGEMENT

**United States Department of the Interior
Bureau of Land Management**

BUSINESS & SUPPORT SVCS DIV
222 N CENTRAL AVE
PHOENIX, AZ 85004 -2203
Phone: (602) 417-9200

Receipt

No:

1144818

Transaction #: 1184117

Date of Transaction: 09/02/2005

CUSTOMER: TOM BORUSZEWSKI
5825 LARAMIE WAY
SAN DIEGO, CA 92120


LINE #	QTY	DESCRIPTION	REMARKS	UNIT PRICE	TOTAL
1	1.00	LOCATABLE MINERALS / MINING CLAIMS-NOT NEW-UNADJUD, ONE AUTH NO. ONLY / MINING CLAIM MONEY RECEIVED (455) CASES: AMC341757/\$30.00	TRF - 6	- n/a -	30.00
TOTAL:					\$30.00

PAYMENT INFORMATION			
1	AMOUNT:	\$30.00	POSTMARKED: 08/29/2005
	TYPE:	CHECK	RECEIVED: 08/31/2005
	CHECK NO:	08-316228192	
	NAME:	JOHANEK, JOSEPH 5825 LARAMIE WAY SAN DIEGO CA 92120	

REMARKS

This receipt was generated by the automated BLM Collections and Billing System and is a paper representation of a portion of the official electronic record contained therein.

Mike Matthews
AND WHEN RECORDED MAIL TO



9E 05833

NAME Mike Matthews
STREET ADDRESS C/O S.P.M.A.
CITY, STATE & ZIP CODE P.O. Box 904
La Mesa, Calif. 91944

OFFICIAL RECORDS OF LA PAZ COUNTY, AZ
PATRICIA WALL, LA PAZ COUNTY RECORDER
REC REQ BY: KENT MATTHEWS-SASE
21 Oct 1996 03:59 PM PAGE 1 of 1
RECORDING FEE \$ 9.00

(SPACE ABOVE THIS LINE FOR RECORDER'S USE)

DEED TO MINING CLAIM QUITCLAIM

THIS INDENTURE, made the 14th day of October, 1996
BETWEEN Beatrice Johanek Trust
4409 Gila Avenue . San Diego, Calif. 92117 the party of the first part,

AND Keith Coleman 14360 Rios Canyon Rd. #68 El Cajon, Calif. 92021
Mike Matthews 9348 Carlton Oaks Dr. #43 Santee, Calif. 91971
Kent Matthews 8706 Rumson Dr. Santee, Calif. 91971
Jeff Krogstad 10319 Carfree Dr. Santee, Calif. 91971 parties of the second part,
WITNESSETH: That the said party of the first part, for and in consideration of the sum of
\$520.00 Dollars, lawful

money of the United States of America, to B. Johanek Trust in hand paid by the said parties
of the second part, the receipt whereof is hereby acknowledged, has remised, released and forever quit-
claimed, and by these presents do es remise, release, and forever quitclaim, unto the said part ies of
the second part, and to their heirs and assigns.

This Quitclaim Deed represents 20% of the following Mining claims:

These claims are located in the Plomosa Mining District near Quartzsite, Az.
(Sec. 26, T4N, R20W)

CLAIM	BLM NUMBER	COUNTY NUMBER
Coco Baby	327586	93-03948
Key#1	192495	83-000648
Key#2	192496	83-000649
Key X	192497	83-000650

TOGETHER with all the Dips, Spurs and Angles, and also all the minerals, metals, ores, gold and silver
bearing quartz, rock and earth and all other minerals therein; and all the rights, privileges and franchises
thereto incident, appendant and appurtenant, or therewith usually had and enjoyed; and also, all and singu-
lar, the tenements, hereditaments and appurtenances thereto belonging, or in any wise appertaining, the
rents, issues and profits thereof; and also the estate, right, title, interest, property possession, claim and de-
mand whatsoever, as well in law as in equity, of the said party of the first part, of, in or to the said prem-
ises, and every part and parcel thereto with the appurtenances.

To HAVE AND TO HOLD, all and singular the said premises, together with the appurtenances and privileges
thereunto incident, unto said part ies of the second part.

In WITNESS WHEREOF, the said party of the first part has hereunto set into hand and
seal the day and year first above written.

Joseph John Johanek (Trustee of Trust)

Joseph John Johanek, Trust Trustee
STATE OF CALIFORNIA

COUNTY OF San Diego } ss.
On this 15th day of Oct, in the year 1996
before me, the undersigned, a Notary Public in and for said State,
personally appeared Joseph John Johanek

and personally known to me
(or proved to me on the basis of satisfactory evidence) to be the
persons who executed the within instrument as President
and Secretary, respectively, of the Corporation
therein named, and acknowledged to me that the Corporation
executed it.

WITNESS my hand and official seal.

ENTERED IN COMPUTER

10/16/97 MA
Notary Public in and for said State.

STATE OF CALIFORNIA

COUNTY OF San Diego } ss.

On this 15th day of Oct, in the year 1996

Before me, the undersigned, a Notary Public in and for said State,
personally appeared Joseph John Johanek

and personally known to me
(or proved to me on the basis of satisfactory evidence) to be the persons who executed the within instrument as President
and Secretary, respectively, of the Corporation therein named, and acknowledged to me that the Corporation executed it.

WITNESS my hand and official seal.

Bonnie J. Jimenez

Notary Public in and for said State

RECEIVED
BUREAU OF
LAND MANAGEMENT
SEP 24 9 52 AM '97
ARIZONA
STATE OFFICE
PHOENIX, ARIZONA

BONNIE J. JIMENEZ
Commission #1078197
Notary Public - California
San Diego County
My Comm. Expires Nov 19 1997

RECORDING REQUESTED BY
Mike Matthews
AND WHEN RECORDED MAIL TO



9- 05832

NAME
STREET
ADDRESS
CITY, STATE &
ZIP CODE

Mike Matthews
C/O S.P.M.A.
P.O.Box 904
La Mesa, Calif. 91944

OFFICIAL RECORDS OF LA PAZ COUNTY, AZ
PATRICIA WALL, LA PAZ COUNTY RECORDER
REC REQ BY: KENT MATTHEWS-SASE
21 Oct 1996 03:59 PM PAGE 1 OF 2
RECORDING FEE \$ 9.00

(SPACE ABOVE THIS LINE FOR RECORDER'S USE)

DEED TO MINING CLAIM QUITCLAIM

THIS INDENTURE, made the 26th day of September, 1996
BETWEEN

William Haavisto
4780 N.W. Maple Redmond, Or. 97756

the party of the first part,

Mike Matthews
9348 Carlton Oaks Dr. #43 Santee, Ca. 92071

WITNESSETH: That the said party Y of the first part, for and in consideration of the sum of \$520.00 Dollars, lawful money of the United States of America, to Wm. Haavisto in hand paid by the said party Y of the second part, the receipt whereof is hereby acknowledged, has remised, released and forever quitclaimed, and by these presents do es remise, release, and forever quitclaim, unto the said party Y of the second part, and to his heirs and assigns,

This Quitclaim Deed represents 20% of the following Mining Claims:
These claims are located in the Plomosa Mining District near Quartzsite, Az.
(Sec. 26, T4N, R20W)

CLAIM	BLM NUMBER	COUNTY NUMBER
Coco Baby	327586	93-03948
Key #1	192495	83-000648
Key #2	192496	83-000649
Key X	192497	83-000650

TOGETHER with all the Dips, Spurs and Angles, and also all the minerals, metals, ores, gold and silver bearing quartz, rock and earth and all other minerals therein; and all the rights, privileges and franchises thereto incident, appendant and appurtenant, or therewith usually had and enjoyed; and also, all and singular, the tenements, hereditaments and appurtenances thereto belonging, or in any wise appertaining, the rents, issues and profits thereof; and also the estate, right, title, interest, property possession, claim and demand whatsoever, as well in law as in equity, of the said party Y of the first part, of, in or to the said premises, and every part and parcel thereto with the appurtenances,

To HAVE AND TO HOLD, all and singular the said premises, together with the appurtenances and privileges thereto incident, unto said party Y of the second part.

IN WITNESS WHEREOF, the said party Y of the first part has hereunto set by hand and seal X the day and year first above written.

William C. Haavisto



OFFICIAL SEAL
DAVID E. RATHERT
NOTARY PUBLIC - CALIFORNIA
COMM. NO. 1031088
SAN DIEGO COUNTY
MY COMM. EXP. JUNE 26, 1998

personally known to me (or proved to me on the basis of satisfactory evidence) to be the person Y whose name is subscribed to the within instrument, and acknowledged to me that he executed it.

WITNESS my hand and official seal.

Notary Public in and for said State

STATE OF CALIFORNIA

COUNTY OF

On this day of , in the year 1996, before me, the undersigned, a Notary Public in and for said State, personally appeared

 and , personally known to me (or proved to me on the basis of satisfactory evidence) to be the persons who executed the within instrument as President and Secretary, respectively, of the Corporation therein named, and acknowledged to me that the Corporation executed it.

WITNESS my hand and official seal.

Notary Public in and for said State.

Kent Matthews
AND WHEN RECOR AIL TO



96 05834

NAME Kent Matthews
STREET ADDRESS C/O S.P.M.A.
CITY, STATE & ZIP CODE P.O. Box 904
La Mesa, Calif. 91944

OFFICIAL RECORDS OF LA PAZ COUNTY, AZ
PATRICIA WALL, LA PAZ COUNTY RECORDER
REC REQ BY: KENT MATTHEWS-SASE
21 Oct 1996 03:59 PM PAGE 1 OF 1
RECORDING FEE \$ 9.00

(SPACE ABOVE THIS LINE FOR RECORDER'S USE)

DEED TO MINING CLAIM

QUITCLAIM

THIS ADVENTURE, made the 26th day of September, 1996

Del Ray Miller
2021 Seca Street El Cajon, Calif. 92019 the part Y of the first part,

AND Kent Matthews
8706 Rumson Dr. Santee, Calif. 92071

WITNESSETH: That the said part Y of the first part, for and in consideration of the sum of \$520.00 Dollars, lawful money of the United States of America, to Del Ray Miller in hand paid by the said part Y of the second part, the receipt whereof is hereby acknowledged, has S remised, released and forever quitclaimed, and by these presents do es remise, release, and forever quitclaim, unto the said part Y of the second part, and to his heirs and assigns.

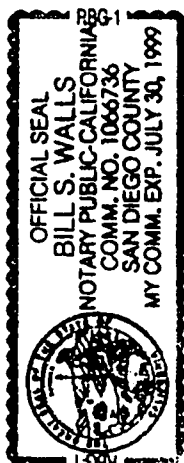
This Quitclaim Deed represents 20% interest of the following Mining Claims:
These claims are located in the Plomosa Mining District near Quartzite, Az.
(Sec.26, T4N, R20W)

CLAIM	BLM NUMBER	COUNTYNUMBER
Coco Baby	327586	93-03948
Key#1	192495	83-000648
Key#2	192496	83-000649
Key X	192497	83-000650

TOGETHER with all the Dips, Spurs and Angles, and also all the minerals, metals, ores, gold and silver bearing quartz, rock and earth and all other minerals therein; and all the rights, privileges and franchises thereto incident, appendant and appurtenant, or therewith usually had and enjoyed; and also, all and singular, the tenements, hereditaments and appurtenances thereunto belonging, or in any wise appertaining, the rents, issues and profits thereof; and also the estate, right, title, interest, property possession, claim and demand whatsoever, as well in law as in equity, of the said part Y of the first part, of, in or to the said premises, and every part and parcel thereto with the appurtenances.

To HAVE AND TO HOLD, all and singular the said premises, together with the appurtenances and privileges thereunto incident, unto said part Y of the second part.

In WITNESS WHEREOF, the said part Y of the first part has S hereunto set by hand and seal the day and year first above written. Del Ray Miller 9-27-96



STATE OF CALIFORNIA }
COUNTY OF SAN DIEGO } ss.
On this 27th day of SEPT, in the year 1996
before me, the undersigned, a Notary Public in and for said State,
personally appeared DEL RAY E. MILLER

personally known to me (or proved to me on the basis of satisfactory evidence) to be the person whose name Del Ray Miller subscribed to the within instrument, and acknowledged to me that he executed it.

WITNESS my hand and official seal.

Notary Public in and for said State

STATE OF CALIFORNIA }
COUNTY OF _____ } ss.
On this _____ day of _____, in the year 19____,
before me, the undersigned, a Notary Public in and for said State,
personally appeared _____ and _____

personally known to me (or proved to me on the basis of satisfactory evidence) to be the persons who executed the within instrument as _____ President and _____ Secretary, respectively, of the Corporation therein named, and acknowledged to me that the Corporation executed it.


ENTERED IN COMPUTER

Notary Public in and for said State.

Keith Coleman

AND WHEN RECORDED MAIL TO

NAME Keith Coleman
STREET ADDRESS C/O S.P.M.A.
CITY, STATE & ZIP CODE P.O. Box 904
La Mesa, Cal. 91944



96 05831

OFFICIAL RECORDS OF LA PAZ COUNTY, AZ
PATRICIA WALL, LA PAZ COUNTY RECORDER
REC REQ BY: KENT MATTHEWS-SASE
21 Oct 1996 03:59 PM PAGE 1 OF 1
RECORDING FEE \$ 9.00

(SPACE ABOVE THIS LINE FOR RECORDER'S USE)

DEED TO MINING CLAIM

QUITCLAIM

THIS INDENTURE, made the 14th day of October, 1996
BETWEEN

Joseph John Johaneck 4409 Gila Ave. San Diego, Ca. 92117 ^{the parties of the first part,}
Vincent Breit 8759 Innsdale Ave. Spring Valley, Ca. 92077

AND
Keith Coleman 14360 Rios Canyon Rd. #68 El Cajon, Calif. 92021

Jeff Krogstad 10319 Carefree Dr. Santee, Cal. 92071 ^{the parties of the second part,}
WITNESSETH: That the said part ies of the first part, for and in consideration of the sum of \$1,040.00 Dollars, lawful money of the United States of America, to J. Johaneck/V. Breit in hand paid by the said part ies of the second part, the receipt whereof is hereby acknowledged, have remised, released and forever quitclaimed, and by these presents do remise, release, and forever quitclaim, unto the said part ies of the second part, and to their heirs and assigns,

This Quitclaim Deed represents 20% interest per individual name above (40% interest total) in the following Mining Claims: These claims are located in the plomosa Mining District near Quartzsite, Az. (Sec.26, T4N, R20W).


CLAIM	BLM NUMBER	COUNTY NUMBER
Coco Baby	327586	93-03948
Key#1	192495	83-000648
Key#2	192496	83-000649
KeyX	192497	83-000650

TOGETHER with all the Dips, Spurs and Angles, and also all the minerals, metals, ores, gold and silver bearing quartz, rock and earth and all other minerals therein; and all the rights, privileges and franchises thereto incident, appendant and appurtenant, or therewith usually had and enjoyed; and also, all and singular, the tenements, hereditaments and appurtenances thereunto belonging, or in any wise appertaining, the rents, issues and profits thereof; and also the estate, right, title, interest, property possession, claim and demand whatsoever, as well in law as in equity, of the said part ies of the first part, of, in or to the said premises, and every part and parcel thereto with the appurtenances,

To HAVE AND TO HOLD, all and singular the said premises, together with the appurtenances and privileges thereunto incident, unto said part ies of the second part.

IN WITNESS WHEREOF, the said part ies of the first part have hereunto set into hand and seal the day and year first above written.

Joseph John Johaneck
Vincent Breit



STATE OF CALIFORNIA
COUNTY OF San Diego
On this 15th day of Oct, in the year 1996
before me, the undersigned, a Notary Public in and for said State,
personally appeared Joseph John Johaneck
and Vincent Breit

personally known to me (or proved to me on the basis of satisfactory evidence) to be the person s whose name are subscribed to the within instrument, and acknowledged to me that they executed it.

WITNESS my hand and official seal

Bonnie J. Jimenez
Notary Public in and for said State

STATE OF CALIFORNIA
COUNTY OF San Diego
On this 15th day of Oct, in the year 1996
before me, the undersigned, a Notary Public in and for said State,
personally appeared Vincent Breit
personally known to me (or proved to me on the basis of satisfactory evidence) to be the person who executed the within instrument as President and Secretary, respectively, of the Corporation therein named and acknowledged to me that the Corporation executed it.

WITNESS my hand and official seal

ENTERED IN COMPUTER

10/16/97
Notary Public in and for said State.

RECEIVED
BUREAU OF
LAND MANAGEMENT

SEP 24 9 52 AM '97

ARIZONA
STATE OFFICE
PHOENIX, ARIZONA

4409 Gila Avenue
San Diego, Calif. 92117
September 19, 1997

B.L.M.-Arizona
Central Ave.
Phoenix, Ariz.

Mary Hyde:

Enclosed are the Quit Claim Deeds to the mining claims that and other partners owned near Quartzsite, Arizona.

Arizona Claims


Coco Baby	327586
Key#1	192495
Key#2	192496
Key X	192497

NEW OWNERS

** Keith Coleman	14360 Rios Canyon Rd. #68	El Cajon, Calif. 92021
Mike Matthews	9348 Carlton Oaks Dr. #43	Santee, Calif. 91971
Kent Matthews	8706 Rumson Dr.	Santee, Calif. 91971
Jeff Krogstad	10319 Carefree Dr.	Santee, Calif. 91971

I have enclosed \$20.00 to cover the costs of transferring these claims. I could not find the slip showing that B.L.M. received the original mailing of these documents.

Sincerely yours,



Joseph John Johaneck

** P.S.- After the claims were transferred last year Keith Coleman moved. His new address is:

Keith Coleman 1356 No. Winston Court Upland, Calif. 91786

ENTERED IN COMPUTER

UNITED STATES
DEPARTMENT OF THE INTERIOR
BUREAU OF LAND MANAGEMENT

RECEIPT AND ACCOUNTING ADVICE

NO. 2373101 04

TC/AZ

09/24/97

Subject: TRANSFER OF INTEREST - 4

2 3 12

20.00

Applicant:

JOSEPH J JOHANEK
4409 GILA AVE
SAN DIEGO CA 92117

MO 02-103391693

Remitter:

Assignor:

LEASE MANAGEMENT DATA										<input type="checkbox"/> NEW	<input type="checkbox"/> UPDATE	<input type="checkbox"/> PAYMENT
ORIGINAL SERIAL NO.	ASG.	TYPE	ST.	CTY.	FUND SYMBOL				ACRES/UNITS	RATE		
AMC 327586, ET AL												
AMOUNT	ANV. DATE	EXP. DATE	BILL CYC.	S/C	DISTRICT	NEXT BILL	MISC. DATA	U of M	ACTUAL UNITS			
ASSIGNMENT SERIAL NO.	ASG.	TYPE	ST.	CTY.	FUND SYMBOL				ACRES/UNITS	RATE		
AMOUNT	ANV. DATE	EXP. DATE	BILL CYC.	S/C	DISTRICT	NEXT BILL	MISC. DATA	U of M	ACTUAL UNITS			
APPLY REMITTANCE										Remarks:		
ACTION	FUND SYMBOL	CTY.	AMOUNT									
FILING FEE												
RENTAL												
UNEARNED												
REFUND												
TOTAL												
AMOUNT DUE				BY:						DATE:		
<input type="checkbox"/> Lease in Escrow? <input type="checkbox"/> KGS? <input type="checkbox"/> Auto Escalates? <input type="checkbox"/> Auto Renew?				Of Interest? Operating Rights? Operator Bond Filed?						FOR MMS USE ONLY		
				BILLEE				FOREST REFUGE				
				NUMBER								
				OCS SECTION								
				CODE								

UNITED STATES
DEPARTMENT OF THE INTERIOR
BUREAU OF LAND MANAGEMENT

RECEIPT AND ACCOUNTING ADVICE

NO. 2373172 04
TS/AZ 10/14/97

Subject: TRANSFER OF INTEREST 2 14 12 60.00

Applicant:
JOSEPH J. JOHANEK
4409 GILA AVE
SAN DIEGO, CA 92117

MONEY ORDER 02-103463249

Remitter:

Assignor:

LEASE MANAGEMENT DATA										<input type="checkbox"/> NEW	<input type="checkbox"/> UPDATE	<input type="checkbox"/> PAYMENT	
ORIGINAL SERIAL NO.	ASG.	TYPE	ST.	CTY.	FUND SYMBOL				ACRES/UNITS	RATE			
AMC327586 ET/AL													
AMOUNT	ANV. DATE	EXP. DATE	BILL CYC.	S/C	DISTRICT	NEXT BILL	MISC. DATA	U of M	ACTUAL UNITS				
ASSIGNMENT SERIAL NO.	ASG.	TYPE	ST.	CTY.	FUND SYMBOL				ACRES/UNITS	RATE			
AMOUNT	ANV. DATE	EXP. DATE	BILL CYC.	S/C	DISTRICT	NEXT BILL	MISC. DATA	U of M	ACTUAL UNITS				
APPLY REMITTANCE					Remarks:								
ACTION	FUND SYMBOL	CTY.	AMOUNT										
FILING FEE													
RENTAL													
UNEARNED													
REFUND													
TOTAL													
AMOUNT DUE				BY:					DATE:				
<input type="checkbox"/> Lease in Escrow? <input type="checkbox"/> KGS? <input type="checkbox"/> Auto Escalates? <input type="checkbox"/> Auto Renew?					FOR MMS USE ONLY								
Of Interest? Operating Rights? Operator Bond Filed?					BILLEE NUMBER		FOREST REFUGE						
					OCS SECTION CODE								

CONVERSATION RECORD

TIME

8:55

DATE

9/18/97

TYPE

☐ VISIT

☐ CONFERENCE

☒ TELEPHONE

☐ INCOMING

☒ OUTGOING

ROUTING

NAME/SYMBOL

INT

Location of Visit/Conference:

NAME OF PERSON(S) CONTACTED OR IN CONTACT WITH YOU

ORGANIZATION (Office, dept., bureau, etc.)

TELEPHONE NO.

(619)
273-5987

SUBJECT

Waiver

SUMMARY

Waiver submitted by Keith Coleman, et al for claims showing Joseph Johannek, et al as owner.

Joseph said OCD was submitted. He will send us copy.

10/6/97

Will send in either death certificate or Trustee papers for Beatrice. \$60.00 paid. (\$5.00 per claim per document) (copy sent to Tina for info)

ACTION REQUIRED

Awaiting OCD

NAME OF PERSON DOCUMENTING CONVERSATION

SIGNATURE

DATE

Darry Hyde

9/18/97

ACTION TAKEN

SIGNATURE

TITLE

DATE



CONSTANCE J. LARSEN

LAW OFFICE OF CONSTANCE J. LARSEN
350 WEST NINTH AVENUE, SUITE H
ESCONDIDO, CALIFORNIA 92025
FAX (619) 743-6312
(619) 743-5216

ATTORNEY'S CERTIFICATION - CERTIFICATE OF TRUSTEE AUTHORITY AND POWER

I, Constance J. Larsen, declare that I am an attorney duly licensed to practice law in the State of California and in good standing before the Bar of said state. I hereby certify as follows:


1. This Certificate of Trust relates to the BEATRICE M. JOHANEK TRUST DATED JULY 1, 1996 (hereinafter referred to as "Trust").
2. The name of the original Grantor is BEATRICE M. JOHANEK.
3. BEATRICE M. JOHANEK, trustee and beneficiary of the BEATRICE M. JOHANEK TRUST, died on August 28, 1996. Pursuant to the terms of the Trust Declaration, upon her death, JOSEPH J. JOHANEK is to serve as the successor trustee of this trust. A copy of her death certificate is attached hereto.
4. Title to all accounts and investments should vest and be titled as follows:

JOSEPH J. JOHANEK, successor trustee of the BEATRICE M. JOHANEK TRUST DATED JULY 1, 1996, Tax ID #33-6191105

5. The trustee is authorized by the Trust Agreement to sell, convey, pledge, mortgage, lease, manage, operate, control, transfer title, divide, convert or allot the trust property, including real and personal property, and to sell upon deferred payments, except as limited by the following (if none, so indicate): NONE
The Trust Agreement has not been revoked.
6. Attached hereto are true and correct copies of the first page and signature pages Trust Declaration trust. The portions of the trust with which you have been provided are not in any way affected by the deleted portions of the trust.

I hereby represent, and it is my legal opinion, that the statements contained in this Certificate of Trustee Authority and Power are true and correct, to the best of my information and belief.

Dated: 9/23/96


CONSTANCE J. LARSEN,
Attorney at Law

RECEIVED
BUREAU OF
LAND MANAGEMENT

OCT 9 9 42 AM '97

ARIZONA
STATE OFFICE
PHOENIX, ARIZONA

CERTIFICATE OF DEATH

STATE OF CALIFORNIA
BLACK INK ONLY/NO ERASURES, WHITEOUTS OR ALTERATIONS
VS-11 (REV. 7/93)

STATE FILE NUMBER

LOCAL REGISTRATION NUMBER

1. NAME OF DECEDENT—FIRST (GIVEN) Beatrice		2. MIDDLE Mount		3. LAST (FAMILY) Johanek	
4. DATE OF BIRTH MM/DD/CCYY 04/08/1920		5. AGE YRS. 76		6. SEX F	
7. DATE OF DEATH MM/DD/CCYY 08/28/1996		8. HOUR 1958			
9. STATE OF BIRTH NB		10. SOCIAL SECURITY NO. 571-22-1474		11. MILITARY SERVICE 19__ TO 19__ <input type="checkbox"/> NONE	
12. MARITAL STATUS Widowed		13. EDUCATION—YEARS COMPLETED 8			
14. RACE Caucasian		15. HISPANIC—SPECIFY <input type="checkbox"/> YES <input checked="" type="checkbox"/> NO		16. USUAL EMPLOYER Self Employed	
17. OCCUPATION Homemaker		18. KIND OF BUSINESS Own Home		19. YEARS IN OCCUPATION 56	
20. RESIDENCE—STREET AND NUMBER OR LOCATION 4409 Gila Avenue					
21. CITY San Diego		22. COUNTY San Diego		23. ZIP CODE 92117	
24. YRS IN COUNTY 39		25. STATE OR FOREIGN COUNTRY CA			
26. NAME, RELATIONSHIP Joseph J. Johanek: Son		27. MAILING ADDRESS (STREET AND NUMBER OR RURAL ROUTE NUMBER, CITY OR TOWN, STATE, ZIP) 4409 Gila Avenue, San Diego, CA 92117			
28. NAME OF SURVIVING SPOUSE—FIRST -		29. MIDDLE -		30. LAST (MAIDEN NAME) -	
31. NAME OF FATHER—FIRST Cory		32. MIDDLE Unknown		33. LAST Mount	
34. BIRTH STATE NB		35. NAME OF MOTHER—FIRST Julia		36. MIDDLE -	
37. LAST (MAIDEN) Scheihing		38. BIRTH STATE NB			
39. DATE MM/DD/CCYY 09/03/1996		40. PLACE OF FINAL DISPOSITION St. Mary Magdalene Cemetery: 5226 S. 46th Street, Omaha, NB 68117			
41. TYPE OF DISPOSITION(S) CR/TR/BU		42. SIGNATURE OF EMBALMER Not Embalmed		43. LICENSE NO. -	
44. NAME OF FUNERAL DIRECTOR Clairemont Mortuary		45. LICENSE NO. F-1126		46. SIGNATURE OF LOCAL REGISTRAR <i>[Signature]</i>	
47. DATE MM/DD/CCYY 09/03/1996					
101. PLACE OF DEATH Green Hospital of Scripps Clinic		102. IF HOSPITAL, SPECIFY ONE: <input checked="" type="checkbox"/> IP <input type="checkbox"/> ER/OP <input type="checkbox"/> DOA		103. FACILITY OTHER THAN HOSPITAL: <input type="checkbox"/> CONV. HOSP. <input type="checkbox"/> RES. <input type="checkbox"/> OTHER	
104. COUNTY San Diego					
105. STREET ADDRESS—STREET AND NUMBER OR LOCATION 10666 N. Torrey Pines Road		106. CITY La Jolla			
107. DEATH WAS CAUSED BY: (ENTER ONLY ONE CAUSE PER LINE FOR A, B, C, AND D)		TIME INTERVAL BETWEEN ONSET AND DEATH		108. DEATH REPORTED TO CORONER <input type="checkbox"/> YES <input checked="" type="checkbox"/> NO REFERRAL NUMBER	
IMMEDIATE CAUSE (A) Cardiorespiratory Failure		hours			
DUE TO (B) Brain Stem Stroke		days		109. BIOPSY PERFORMED <input type="checkbox"/> YES <input checked="" type="checkbox"/> NO	
DUE TO (C)				110. AUTOPSY PERFORMED <input type="checkbox"/> YES <input checked="" type="checkbox"/> NO	
DUE TO (D)				111. USED IN DETERMINING CAUSE <input type="checkbox"/> YES <input checked="" type="checkbox"/> NO	
112. OTHER SIGNIFICANT CONDITIONS CONTRIBUTING TO DEATH BUT NOT RELATED TO CAUSE GIVEN IN 107 Atrial Fibrillation					
113. WAS OPERATION PERFORMED FOR ANY CONDITION IN ITEM 107 OR 112? IF YES, LIST TYPE OF OPERATION AND DATE. No					
114. I CERTIFY THAT TO THE BEST OF MY KNOWLEDGE DEATH OCCURRED AT THE HOUR, DATE AND PLACE STATED FROM THE CAUSES STATED. DECEDENT ATTENDED SINCE MM/DD/CCYY 08/27/1996 DECEDENT LAST SEEN ALIVE MM/DD/CCYY 08/27/1996		115. SIGNATURE AND TITLE OF CERTIFIER <i>[Signature]</i>		116. LICENSE NO. 20A3294	
		117. DATE MM/DD/CCYY 09/03/1996			
118. TYPE ATTENDING PHYSICIAN'S NAME, MAILING ADDRESS + ZIP Lawrence E. Kline, D.O. 10666 N. Torrey Pines Road, 2Fl., La Jolla, CA 92037					
119. MANNER OF DEATH <input type="checkbox"/> NATURAL <input type="checkbox"/> SUICIDE <input type="checkbox"/> HOMICIDE <input type="checkbox"/> ACCIDENT <input type="checkbox"/> PENDING INVESTIGATION <input type="checkbox"/> COULD NOT BE DETERMINED		120. INJURY AT WORK <input type="checkbox"/> YES <input type="checkbox"/> NO		121. INJURY DATE MM/DD/CCYY	
		122. HOUR		123. PLACE OF INJURY 76. WA 24 6 6 130	
124. DESCRIBE HOW INJURY OCCURRED (EVENTS WHICH RESULTED IN INJURY)					
125. LOCATION (STREET AND NUMBER OR LOCATION AND CITY AND ZIP CODE)					
126. SIGNATURE OF CORONER OR DEPUTY CORONER <i>[Signature]</i>		127. DATE MM/DD/CCYY		128. TYPED NAME, TITLE OF CORONER OR DEPUTY CORONER RECEIVED	
A		B		C	
D		E		F	
G		H		FAX AUTH. # 9612412	
CENSUS TRACT					

REGISTRAR OF VITAL RECORDS

DATE ISSUED: September 04, 1996

REQUIRED FEE PAID

RECEIVED
BUREAU OF
LAND MANAGEMENT

OCT 14 9 56 AM '97

ARIZONA
STATE OFFICE
PHOENIX, ARIZONA

money -

Here is the \$60.00 to cover the costs of
Transfer of Mining Claims

Don J. Hall

NOTICE!!

These documents have been scanned!

Do not place un-scanned documents beneath this notice!

Do not remove this notice from this file!

GPO Jacket No. 560-102
Print Order 61540
Rise Business Services, LLC
Job=AZ15 7/29/2019




Box Number= AZ15183



Claim Begin-End: AMC327584-AMC327586

4 Annual Filings



AZ15183-2

AMC327542-AMC356227

356595
192495
~~327584~~
332291
341757

PHOENIX, ARIZONA

2018 NOV 14 P 2:31

RECEIVED
BLM AZ STATE OFFICE

BLM-Arizona
Phoenix, Ariz. 85004

Dear Sir:

Please file the enclosed documents for Annual Assessments for mining claims.

Claim Number

Claim Name

192495	Key#1
192496	Key#2
192497	Key X
327586	Coco Baby
332291	Hol-E-Cactus
341757	QA#1
341758	QA#2
356595	Betty B

Enclosed is a money order to cover costs of filing these forms.

Joseph John JohaneK

ENTERED
NOV 19 2018
BY: Ram

#4307368

SHELLY D BAKER, RECORDER
OFFICIAL RECORDS OF LA PAZ COUNTY, AZ
09-26-2017 05:05 PM Recording Fee \$15.00

Address C/O S.P.M.A., Inc.
PO Box 904
La Mesa, Calif. 91944

[illegible]

2B: Date(s) the assessment work was performed November 23-24 2017
(month) (day(s)) (year)

3. Name(s) and address(s) of Person(s) who performed the labor and improvements:

Name(s) (print)

Current Mailing or Residence Address (print)

Patrick Hopkins

2201 Sandwood Dr #8 Lake Havasu, Ariz. 86403

4. Name(s) and address(s) of Person(s) who hold and claim subject mining claim(s) for the valuable mineral(s) contained therein:

Name(s) (print)

Current Mailing or Residence Address (print)

Benjamin Moran

15938 Olde Hwy 80 El Cajon, Calif. 92021

Tonia Merlo

3203 53rd Street San Diego, Calif. 92015

RECEIVED
BLM AZ STATE OFFICE
NOV 14 2:32 PM
PHOENIX, ARIZONA

Betty B

5. The undersigned testify that on the date of January 24, 2018, all monuments required by law were erected upon the subject claim(s), and all notices required by law were posted on the subject claim(s) or copies thereof were in place, and at said date each corner monument bore or contained marking sufficient to appropriately designate the corner of the claim to which it pertains and the name of the claim(s).

I (we) hereby certify under penalty of perjury under the laws of the State of California that the foregoing statements are true and correct:

Benjamin Morin, Date Sept. 20, 2018
(Signature of person(s) responsible for above statements)

FAILURE TO FILE ANNUALLY EVIDENCE OF ASSESSMENT WORK OR NOTICE OF INTENT TO HOLD A MINING CLAIM WITH BOTH THE APPROPRIATE COUNTY RECORDER AND THE BUREAU OF LAND MANAGEMENT WITHIN PRESCRIBED TIME PERIODS WILL CONSTITUTE AN ABANDONMENT OF THE MINING CLAIM(S).

FILE THIS ORIGINAL NOTICE WITH APPROPRIATE COUNTY RECORDER (by September 30) AND FILE A DUPLICATE NOTICE (by December 30) WITH THE BUREAU OF LAND MANAGEMENT, CALIFORNIA STATE OFFICE, 2800 COTTAGE WAY RM W1623, SACRAMENTO, CA 95825-0451.

Any person who willfully makes a false statement with respect to any mining claim on the affidavit of labor or improvements or on the supplementary affidavit is guilty of a misdemeanor, and upon conviction shall be punished by a fine of not more than two hundred dollars (\$200) or by imprisonment in the county jail for not more than six months, or by both the fine and imprisonment. (Public Resources Code of California, Div. 3.5, Chap. 1, Sec. 3913c,d).

This form is for the purpose of complying with the laws of the United States and the State of California pertaining to assessment work (30 USC 28, 43 CFR 3833.2). Subject to Paperwork Reduction Act and Privacy Act statements available at the BLM California State Office, Sacramento.

SHELLY D BAKER, RECORDER
OFFICIAL RDS OF LA PAZ COUNTY, AZ
09-26-201 5:05 PM Recording Fee \$15.00

Address S.P.M.A.
PO Box 904
La Mesa, Cal 91944

[illegible]

3. Name(s) and address of Person(s) who performed labor and improvements:

<u>Name(s) (print)</u>	<u>Current Mailing or Residence Address (print)</u>
Richard Martin	15956 Wood Valley Trail Jamul, Calif. 91935

4. Name(s) and address(s) of Person(s) who hold and claim subject mining claim(s) for the valuable mineral(s) contained therein:

<u>Name(s) (print)</u>	<u>Current Mailing or Residence Address (print)</u>
Merle Williams	12800 Amber Hill Ln Poway, Cal 92064
Ruth Ashcraft	30737 Stone Creek Crt Menifee, Cal 92584
Herb Margerum	9512 Alto Dr La Mesa, Cal 91941
Brian Winter	13610 Cuning Lane Lakeside, Calif. 92040
Jerry Butler	PO Box 91 Stark City, MO 64866
Edward Farley Jr	6334 Caminito Partido San Diego, Cal 92111

H-Cactus

5. The undersigned testify that on the date of January 24, 2018, all monuments required by law were erected upon the subject claim(s), and notices required by law were posted on the subject claim(s) or copies thereof were in place, and at said date each corner monument bore or contained marking sufficient to appropriately designate the corners of the claim to which it pertains and the name of the claim(s).

I (we) hereby certify under penalty of perjury under the laws of the State of California that the foregoing statements are true and correct:

Merle C. Williams Merle Williams, Date 18 Sept. 2018
(Signature of person(s) responsible for above statements)

FAILURE TO FILE ANNUALLY EVIDENCE OF ASSESSMENT WORK OR NOTICE OF INTENT TO HOLD A MINING CLAIM WITH BOTH THE APPROPRIATE COUNTY RECORDER AND THE BUREAU OF LAND MANAGEMENT WITHIN PRESCRIBED TIME PERIODS WILL CONSTITUTE AN ABANDONMENT OF THE MINING CLAIM(S).

FILE THIS ORIGINAL NOTICE WITH APPROPRIATE COUNTY RECORDER (by September 30) AND FILE A DUPLICATE NOTICE (by December 30) WITH THE BUREAU OF LAND MANAGEMENT, CALIFORNIA STATE OFFICE, 2800 COTTAGE WAY RM W1623, SACRAMENTO, CA 95825-0451.

Any person who willfully makes a false statement with respect to any mining claim on the affidavit of labor or improvements or on the supplementary affidavit is guilty of a misdemeanor, and upon conviction shall be punished by a fine of not more than two hundred dollars (\$200) or by imprisonment in the county jail for not more than six months, or by both the fine and imprisonment. (Public Resources Code of California, Div. 3.5, Chap. 1, Sec. 3913c,d).

This form is for the purpose of complying with the laws of the United States and the State of California pertaining to assessment work (30 USC 28, 43 CFR 3833.2). Subject to Paperwork Reduction Act and Privacy Act statements available at the BLM California State Office, Sacramento.

RECORDING REQUESTED BY:
(Mail recording to:)

Name Kent Matthews
Address S.P.M.A.
PO Box 904
La Mesa, Cal 91944

FOR RECORDER USE

AFFIDAVIT OF ASSESSMENT WORK ARIZONA

To whom it may concern, please take notice that:

1. Certain labor and improvements required by law were performed or made on, or for the benefit of, the following mining claim or claims (which together comprise a group of contiguous claims) in the County of La Paz Arizona in the mining assessment year ending September 1, 2018

Name of Mining Claim	Location by S/T/R/Mer. Example: 29/9N/14E/SBM	(Write in Instrument or Book and Page No.)		County Recordation Data	
		Original CAMC No.	Recordation Date	Last Amendment Date	
QA #1	26/4N/20W/G-SR	341757	1996-005510		
QA #2	26/4N/20W/G-SR	341758	1996-005511		
	/ / /				
	/ / /				

- (If more space is needed use supplemental sheet)
- 2A. Type of labor and improvements (specify what was done and give the total value for that labor and improvements - at least \$100 for each claim. If a geological, geochemical, or geophysical survey was performed, as per 30 U.S.C. 28-1, reference title of report of survey in question, give cost and date of the survey and report, and indicate it was filed with the County Recorder.

Description	Value
QA #1 Removed overburden to expose and sample a Gold placer deposit in a Desert Wash Total hours-10 hours	\$100.00
QA #2 Removed overburden and some debris to expose and sample a Gold placer deposit in a Desert Wash Total hours-10 hours	\$100.00

RECEIVED
LA PAZ STATE OFFICE
NOV 14 2018
PHOENIX, ARIZONA

2B. Date(s) the assessment work was performed February 24-26, 2018
(month) (day(s)) (year)

3. Name(s) and address(es) of Person(s) who performed the labor and improvements:

<u>Name(s) (print)</u>	<u>Current Mailing or Residence Address (print)</u>
<u>Sharron McFadden</u>	<u>PO Box 20212 El Cajon, Calif. 92021</u>
<u>Christin Tyler</u>	<u>PO Box 20212 El Cajon, Calif. 92021</u>

4. Name(s) and address(s) of Person(s) who hold and claim subject mining claim(s) for the valuable mineral(s) contained therein:

<u>Name(s) (print)</u>	<u>Current Mailing or Residence Address (print)</u>
<u>Kent and Michael Matthews</u>	<u>8706 Rumson Dr Santee, Cal 91971.</u>
<u>Jeff Krogstad</u>	<u>3030 Merrill Dr #27 Torrance, Cal 90503</u>

QA

5. The undersigned testify that on the date of April 10, 2018, all monuments required by law were erected upon the subject claim(s), and all notices required by law were posted on the subject claim(s) or copies thereof were in place, and at said date each corner monument bore or contained marking sufficient to appropriately designate the corner of the claim to which it pertains and the name of the claim(s).

I (we) hereby certify under penalty of perjury under the laws of the State of California that the foregoing statements are true and correct:

Kent Matthews Date 9-19-2018
(Signature of person(s) responsible for above statements)

FAILURE TO FILE ANNUALLY EVIDENCE OF ASSESSMENT WORK OR NOTICE OF INTENT TO HOLD A MINING CLAIM WITH BOTH THE APPROPRIATE COUNTY RECORDER AND THE BUREAU OF LAND MANAGEMENT WITHIN PRESCRIBED TIME PERIODS WILL CONSTITUTE AN ABANDONMENT OF THE MINING CLAIM(S).

FILE THIS ORIGINAL NOTICE WITH APPROPRIATE COUNTY RECORDER (by September 30) AND FILE A DUPLICATE NOTICE (by December 30) WITH THE BUREAU OF LAND MANAGEMENT, CALIFORNIA STATE OFFICE, 2800 COTTAGE WAY RM W1623, SACRAMENTO, CA 95825-0451.

Any person who willfully makes a false statement with respect to any mining claim on the affidavit of labor or improvements or on the supplementary affidavit is guilty of a misdemeanor, and upon conviction shall be punished by a fine of not more than two hundred dollars (\$200) or by imprisonment in the county jail for not more than six months, or by both the fine and imprisonment. (Public Resources Code of California, Div. 3.5, Chap. 1, Sec. 3913c,d).

This form is for the purpose of complying with the laws of the United States and the State of California pertaining to assessment work (30 USC 28, 43 CFR 3833.2). Subject to Paperwork Reduction Act and Privacy Act statements available at the BLM California State Office, Sacramento.

OFFICIAL RECORDS OF LA PAZ COUNTY, AZ
09-10-2018 05:05 PM Recording Fee \$15.00

Address . S.P.M.A.
PO Box 904
La Mesa, Cal. 91944

FOR RECORDER' USE

AFFIDAVIT OF ASSESSMENT WORK, Arizona

1. Certain labor and improvements required by law were performed or made on, or for the benefit of, the following mining claim or claims (which together comprise a group of contiguous claims) in the County of La Paz, Arizona in the mining assessment year ending September 1, 2018.

Name of Mining Claim	Location by S/T/R/Mer. Example: 29°/9N/14E/SBM	CAMC No.	Original Recordation	County Recordation Data (Write in Instrument or Book and Page No.)	Date	List	Register	Date
Key #1	26°/4N/20W/ G-SR	192495	1983-000648					
Key #2	26°/4N/20W/ G-SR	192496	1983-000649					
	/ / /							
	/ / /							

2A. Type of labor and improvements (specify what was done and give the total value for that labor and improvements - at least \$100 for each claim). If a geological, geochemical, or geophysical survey was performed, as per 30 U.S.C. 28-1, reference title of report of survey in question, give cost and date of the survey and report, and indicate it was filed with the County Recorder.

DESCRIPTION

[illegible]

2B. Date(s) the assessment work was performed January 13-16 2018
(month) (day(s)) (year)

3. Name(s) and address of Person(s) who performed the labor and improvements:

<u>Name(s) (print)</u>	<u>Current Mailing or Residence Address (print)</u>
Brian Turner	3850 Demus Street San Diego, Calif. 92115
Pam Clements	3850 Demus Street San Diego, Calif. 92115

4. Name(s) and address(s) of Person(s) who hold and claim subject mining claim(s) for the valuable mineral(s) contained therein:

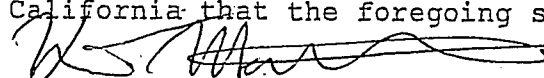
<u>Name(s) (print)</u>	<u>Current Mailing or Residence Address (print)</u>
Kent and Michael Matthews	8706 Rumson Dr Santee, Cal 91971
Jeff Krogstad	3030 Merrill Dr #27 Torrance, Cal 90503

RECEIVED
BLM AZ STATE OFFICE
2018 NOV 14 9 23 AM
PHOENIX, ARIZONA

Key

5. The undersigned testify that on the date of April 10, 2018, all monuments required by law were erected upon the subject claim(s), and notices required by law were posted on the subject claim(s) or copies thereof were in place, and at said date each corner monument bore or contained marking sufficient to appropriately designate the corner of the claim to which it pertains and the name of the claim(s).

I (we) hereby certify under penalty of perjury under the laws of the State of California that the foregoing statements are true and correct:

 Kent Matthews, Date 9-19-2018
(Signature of person(s) responsible for above statements)

FAILURE TO FILE ANNUALLY EVIDENCE OF ASSESSMENT WORK OR NOTICE OF INTENT TO HOLD A MINING CLAIM WITH BOTH THE APPROPRIATE COUNTY RECORDER AND THE BUREAU OF LAND MANAGEMENT WITHIN PRESCRIBED TIME PERIODS WILL CONSTITUTE AN ABANDONMENT OF THE MINING CLAIM(S).

FILE THIS ORIGINAL NOTICE WITH APPROPRIATE COUNTY RECORDER (by September 30) AND FILE A DUPLICATE NOTICE (by December 30) WITH THE BUREAU OF LAND MANAGEMENT, CALIFORNIA STATE OFFICE, 2800 COTTAGE WAY RM W1623, SACRAMENTO, CA 95825-0451.

Any person who willfully makes a false statement with respect to any mining claim on the affidavit of labor or improvements or on the supplementary affidavit is guilty of a misdemeanor, and upon conviction shall be punished by a fine of not more than two hundred dollars (\$200) or by imprisonment in the county jail for not more than six months, or by both the fine and imprisonment. (Public Resources Code of California, Div. 3.5, Chap. 1, Sec. 3913c, d).

This form is for the purpose of complying with the laws of the United States and the State of California pertaining to assessment work (30 USC 28, 43 CFR 3833.2). Subject to Paperwork Reduction Act and Privacy Act statements available at the BLM California State Office, Sacramento.

RECORDING REQUESTED BY:
(Mail recording to:)

Name Kent Matthews
Address S.P.M.A.
PO Box 904
La Mesa, Cal 91944

FOR RECORDER USE

AFFIDAVIT OF ASSESSMENT WORK Arizona

To whom it may concern, please take notice that:

1. Certain labor and improvements required by law were performed or made on, or for the benefit of, the following mining claim or claims (which together comprise a group of contiguous claims) in the County of La Paz, Arizona in the mining assessment year ending September 1, 2018

Name of Mining Claim	Location by S/T/R/Mer. Example:	CAMC No.	Original Recordation	Date	County Recordation Data (Write in Instrument or Book and Page No.)	Last Amendment Date
Key X	26/ 4N/20W/G-SR	192497	1989-000650			
Coco Baby	26/ 4N/20W/G-SR	327586	1993-03948			
	/ / /					
	/ / /					

RECEIVED
LA PAZ COUNTY RECORDER
NOV 14 2 32 PM
PHOENIX, ARIZONA

- (If more space is needed use supplemental sheet)
- 2A. Type of labor and improvements (specify what was done and give the total value for that labor and improvements - at least \$100 for each claim). If a geological, geochemical, or geophysical survey was performed, as per 30 U.S.C. 28-1, reference title of report of survey in question, give cost and date of the survey and report, and indicate it was filed with the County Recorder.

Description	Value
Key X Overburden removed from Desert Wash to expose and sample a Gold placer deposit. Total hours- 10 hours	\$100.00
Coco Baby - Removed strom debris and rocks to expose and sample a Gold placer deposit in a Desert Wash Total hours-10hours	\$100.00

3. Name(s) and address(s) of Person(s) who perform the labor and improvements:

<u>Name(s) (print)</u>	<u>Current Mailing or Residence Address (print)</u>
Brian Turner	3850 Demus Street San Diego, Cal. 92115
Pam Clements	3850 Demus Street San Diego, Calif 92115

4. Name(s) and address(s) of Person(s) who hold and claim subject mining claim(s) for the valuable mineral(s) contained therein:

<u>Name(s) (print)</u>	<u>Current Mailing or Residence Address (print)</u>
Kent and Michael Matthews	8706 Rumson Dr Santee, Cal 91971
Jeff Krogstad	3030 Merrill Dr #27 Torrance, Cal 90503

RECEIVED
BLM AZ STATE OFFICE
2018 NOV 14 P 2:32
PHOENIX, ARIZONA

Coco Baby

5. The undersigned testify that on the date of April 10, 2018, all monuments required by law were erected upon the subject claim(s), and all notices required by law were posted on the subject claim(s) or copies thereof were in place, and at said date each corner monument bore or contained marking sufficient to appropriately designate the corner of the claim to which it pertains and the name of the claim(s).

I (we) hereby certify under penalty of perjury under the laws of the State of California that the foregoing statements are true and correct:

Kent Matthews Date 9-19-2018
(Signature of person(s) responsible for above statements)

FAILURE TO FILE ANNUALLY EVIDENCE OF ASSESSMENT WORK OR NOTICE OF INTENT TO HOLD A MINING CLAIM WITH BOTH THE APPROPRIATE COUNTY RECORDER AND THE BUREAU OF LAND MANAGEMENT WITHIN PRESCRIBED TIME PERIODS WILL CONSTITUTE AN ABANDONMENT OF THE MINING CLAIM(S).

FILE THIS ORIGINAL NOTICE WITH APPROPRIATE COUNTY RECORDER (by September 30) AND FILE A DUPLICATE NOTICE (by December 30) WITH THE BUREAU OF LAND MANAGEMENT, CALIFORNIA STATE OFFICE, 2800 COTTAGE WAY RM W1623, SACRAMENTO, CA 95825-0451.

Any person who willfully makes a false statement with respect to any mining claim on the affidavit of labor or improvements or on the supplementary affidavit is guilty of a misdemeanor, and upon conviction shall be punished by a fine of not more than two hundred dollars (\$200) or by imprisonment in the county jail for not more than six months, or by both the fine and imprisonment. (Public Resources Code of California, Div. 3.5, Chap. 1, Sec. 3913c,d).


This form is for the purpose of complying with the laws of the United States and the State of California pertaining to assessment work (30 USC 28, 43 CFR 3833.2). Subject to Paperwork Reduction Act and Privacy Act statements available at the BLM California State Office, Sacramento.

Mr. Joseph JohaneK
4409 Gila Ave
San Diego CA 92117

7018 0680 0001 4553 0200



1000



85004

U.S. POSTAGE PAID
FCM LETTER
SAN DIEGO, CA
92117
NOV 10, 18
AMOUNT
\$4.37
R2304E106832-49

RECEIVED
B.L.M. STATE

2018 NOV 14 PM 2:31

PHOENIX, ARIZONA

U.S. DEPT. OF THE INTERIOR
B.L.M.
1 No. CENTRAL AVE #800
PHOENIX, ARIZ. 85004-2203

United States Department of the Interior
Bureau of Land Management
DIV OF LANDS, MINRLS & ENERGY
ONE N CENTRAL AVE
PHOENIX, AZ 85004 -4427
Phone: 602-417-9200

Receipt

No: 4307368

Transaction #: 4423679	
Date of Transaction: 11/15/2018	
CUSTOMER:	
	JOSEPH J JOHANEK 4409 GILA AVE SAN DIEGO, CA 92117-3715 US

LINE #	QTY	DESCRIPTION	REMARKS	UNIT PRICE	TOTAL
1	1.00	LOCATABLE MINERALS / MINING CLAIMS- NOT NEW-UNADJUD, ONE AUTH NO. ONLY / MINING CLAIM MONEY RECEIVED CASES: AMC192495/\$120.00	POL 2018/8	- n/a -	120.00
TOTAL:					\$120.00

PAYMENT INFORMATION				
1	AMOUNT:	120.00	POSTMARKED:	N/A
	TYPE:	CHECK	RECEIVED:	11/14/2018
	CHECK NO:	7065		
	NAME:	JOHANEK, JOSEPH J 4409 GILA AVE SAN DIEGO CA 92117-3715 US		

REMARKS

This receipt was generated by the automated BLM Collections and Billing System and is a paper representation of a portion of the official electronic record contained therein.

UNITED STATES
DEPARTMENT OF THE INTERIOR
BUREAU OF LAND MANAGEMENT
MAINTENANCE FEE WAIVER CERTIFICATION

SEE INSTRUCTIONS ON PAGE 2

192495
341757
327588 4
FORM APPROVED
OMB NO. 1004-0114
Expires: January 31, 2020

1. This small miner waiver is filed for the assessment year beginning on September 1, 2018 and ending on September 1, 2019.
2. The undersigned and all related parties owned ten or fewer mining claims, mill, or tunnel sites located and maintained on Federal lands in the United States of America on September 1, 2018.
3. The undersigned have performed the assessment work required by law for each mining claim listed prior to filing this waiver and understand that by filing this form, the undersigned must file an affidavit of assessment work with the Bureau of Land Management (BLM) by the December 30th following the filing of this waiver.
4. The undersigned understand that if the assessment work obligation has not yet come due under 30 U.S.C. 28 (for those claims in their first assessment year only), a notice of intent to hold reciting this condition must be recorded by the December 30th following the filing of this waiver.
5. The undersigned understand that mill and tunnel sites may also be listed on this waiver and be waived from payment of the maintenance fee, and that a notice of intent to hold for these sites is required to be filed with the BLM by the December 30th following the filing of this waiver.
6. The undersigned understand and acknowledge that pursuant to 43 U.S.C. 1212 and 18 U.S.C. 1001, the filing or recording of a false, fictitious, or fraudulent document with the BLM may result in a fine of up to \$250,000, a prison term not to exceed five years, or both.
7. The mining claims, mill or tunnel sites for which this waiver from payment of the maintenance fees is requested are:

CLAIM OR SITE NAME	BLM RECORDATION SERIAL NUMBER
1. Key #1	192495 (913)
2. Key #2	192496
3. Key X	192497
4. QA #1	341757
5. QA #2	341758
6. Coco Baby	327586
7.	
8.	
9.	
10.	

RECEIVED
BLM AZ STATE OFFICE
2018 AUG 27 P 2:54
PHOENIX, ARIZONA

The owner(s) (claimants) of the above mining claims and sites are:

Kent Matthews

(Owner's Name - Please Print)

8706 Rumson Drive

(Owner's Mailing Address)

[Signature]
(Owner's Signature)

Santee

(City)

Calif. 91971

(State)

(Zip Code)

Michael Matthews

(Owner's Name - Please Print)

8706 Rumson Drive

(Owner's Mailing Address)

[Signature]
(Owner's Signature)

Santee

(City)

Calif. 91971

(State)

(Zip Code)

Jeff Krogstad

(Owner's Name - Please Print)

10319 Carefree Drive

(Owner's Mailing Address)

[Signature]
(Owner's Signature)

Santee

(City)

Calif. 91971

(State)

(Zip Code)

(Owner's Name - Please Print)

(Owner's Signature)

(Owner's Mailing Address)

(City)

(State)

(Zip Code)

(Continued on page 2)

ENTERED
SEP 05 2018
BY: PDS

(Owner's Name - Please Print)

(Owner's Signature)

(Owner's Mailing Address)

(City)

(State)

(Zip Code)

(Owner's Name - Please Print)

(Owner's Signature)

(Owner's Mailing Address)

(City)

(State)

(Zip Code)

(Owner's Name - Please Print)

(Owner's Signature)

(Owner's Mailing Address)

(City)

(State)

(Zip Code)

(Owner's Name - Please Print)

(Owner's Signature)

(Owner's Mailing Address)

(City)

(State)

(Zip Code)

18 U.S.C. 1001 and 43 U.S.C. 1212 make it a crime for any person knowingly and willfully to make to any department or agency of the United States any false, fictitious or fraudulent statements or representations as to any matter within its jurisdiction.

INSTRUCTIONS

1. This certification is made under the provisions of 43 U.S.C. § 1744 and 30 U.S.C. § 28-28k and the regulations thereunder (43 CFR Part 3830).
2. The claimant(s) must fill in the dates in paragraph 1 for the beginning and ending of the assessment year for which this waiver is sought.
3. The claimant(s) must fill in the date in paragraph 2 for the beginning of the assessment year for which this waiver is sought.
4. All claim and site names and BLM serial numbers must be listed for the mining claims, mill sites, and tunnel sites for which the waiver is sought.
5. All owners of the mining claims, mill sites, and tunnel sites and their addresses must be given.
6. This waiver form must be signed by all the claimants or their designated agent, in original form. If an agent is designated, a notarized designation of agent, signed by all of the claimants with proper address given, must be submitted with this waiver.
7. This form must be filed no later than September 1st for the upcoming assessment year in the BLM State Office where the mining claims or sites are recorded, or the waiver cannot be granted by the BLM. (Example: To obtain a waiver for the assessment year 2012, which begins on September 1, 2011, you must qualify for and file for a waiver no later than September 1, 2011, in the proper BLM State Office.)
8. For all mining claims which require assessment work, you must record an affidavit of labor on or before the December 30th immediately following the filing of this waiver. For all other mining claims or sites waived, you must record a notice of intent to hold on or before the December 30th immediately following the filing of this waiver.
9. Mill and tunnel sites may also be listed on this waiver and be waived from payment of the maintenance fee. A notice of intent to hold for these sites is required to be filed by the December 30th following the filing of this waiver.

FOR OFFICIAL USE ONLY

P.M.A., INC.
PO Box 904
LA MESA, CALIF. 91944

192495

327584

332291

341757

356595

November 1, 2017

BLM-Arizona
Phoenix, Ariz. 85004

Dear Sir:

Please file the enclosed documents for Annual Assessments for mining claims.

RECEIVED
BLM ARIZONA OFFICE
NOV 1 2017
PHCC ZONHA

Claim Number

Claim Name

192495

Key#1

192496

Key#2

192497

Key X

327586

Coco Baby

332291

Hol-E-Cactus

341757

QA#1

341758


QA#2

356595

Betty B

Enclosed is a money order to cover costs of filing these forms.

Joseph John Johaneck



RECORDING REQUESTED BY:
(Mail recording to:)

Name Benjamin Moran

Address C/O S.P.M.A., Inc.
PO Box 904
La Mesa, Calif. 91944

FOR RECORDER USE

AFFIDAVIT OF ASSESSMENT WORK Arizona

To whom it may concern, please take notice that:

1. Certain labor and improvements required by law were performed or made on, or for the benefit of, the following mining claim or claims (which together comprise a group of contiguous claims) in the County of La Paz in the mining assessment year ending September 1, 2017

Name of Mining Claim	Location by S/T/R/Mer. Example:	County Recordation Data (Write in Instrument or Book and Page No.)
		Original CAMC No. Recordation Date Last Amendment Date
Betty B	21 / 4N / 21W / G-SR	356595 2002-04662 09/23/2002 NONE
	/ / /	
	/ / /	
	/ / /	

- (If more space is needed use supplemental sheet)
- 2A. Type of labor and improvements (specify what was done and give the total value for that labor and improvements - at least \$100 for each claim). If a geological, geochemical, or geophysical survey was performed, as per 30 U.S.C. 28-1, reference title of report of survey in question, give cost and date of the survey and report, and indicate it was filed with the County Recorder.

Description	Value
Removed overburden and rocks to expose a section of Desert	\$120.00
Wash to contained Gold values Total hours 12 hours	

4013493

2B. Date(s) the assessment work was performed March 27, 28 2017
(month) (day(s)) (year)

3. Name(s) and address(s) of Person(s) who performed the labor and improvements:

<u>Name(s) (print)</u>	<u>Current Mailing or Residence Address (print)</u>
<u>Calvan Jackson</u>	<u>PO Box 541 Jefferson, Or 97352</u>

4. Name(s) and address(s) of Person(s) who hold and claim subject mining claim(s) for the valuable mineral(s) contained therein:

<u>Name(s) (print)</u>	<u>Current Mailing or Residence Address (print)</u>
<u>Benjamin Moran</u>	<u>15938 Olde Hwy 80 El Cajon, Calif. 92021</u>
<u>Tonia Merlo</u>	<u>3203 53rd Street San Diego, Calif. 92015</u>

RECEIVED
CLIMATE
JUN 11 2017
Tonia

BETTY B

5. The undersigned testify that on the date of March 27, 2017, all monuments required by law were erected upon the subject claim(s), and all notices required by law were posted on the subject claim(s) or copies thereof were in place, and at said date each corner monument bore or contained marking sufficient to appropriately designate the corner of the claim to which it pertains and the name of the claim(s).

I (we) hereby certify under penalty of perjury under the laws of the State of California that the foregoing statements are true and correct:

B. T. Moran Date Sep 11th, 2017
(Signature of person(s) responsible for above statements) Benjamin Moran

FAILURE TO FILE ANNUALLY EVIDENCE OF ASSESSMENT WORK OR NOTICE OF INTENT TO HOLD A MINING CLAIM WITH BOTH THE APPROPRIATE COUNTY RECORDER AND THE BUREAU OF LAND MANAGEMENT WITHIN PRESCRIBED TIME PERIODS WILL CONSTITUTE AN ABANDONMENT OF THE MINING CLAIM(S).

FILE THIS ORIGINAL NOTICE WITH APPROPRIATE COUNTY RECORDER (by September 30) AND FILE A DUPLICATE NOTICE (by December 30) WITH THE BUREAU OF LAND MANAGEMENT, CALIFORNIA STATE OFFICE, 2800 COTTAGE WAY RM W1623, SACRAMENTO, CA 95825-0451.

Any person who willfully makes a false statement with respect to any mining claim on the affidavit of labor or improvements or on the supplementary affidavit is guilty of a misdemeanor, and upon conviction shall be punished by a fine of not more than two hundred dollars (\$200) or by imprisonment in the county jail for not more than six months, or by both the fine and imprisonment. (Public Resources Code of California, Div. 3.5, Chap. 1, Sec. 3913c,d).

This form is for the purpose of complying with the laws of the United States and the State of California pertaining to assessment work (30 USC 28, 43 CFR 3833.2). Subject to Paperwork Reduction Act and Privacy Act statements available at the BLM California State Office, Sacramento.

RECORDING REQUESTED BY:
(Mail recording to:)

Name Merle Williams

Address S.P.M.A.
PO Box 904
La Mesa, Cal 91944

FOR RECORDER USE

AFFIDAVIT OF ASSESSMENT WORK Arizona

To whom it may concern, please take notice that:

1. Certain labor and improvements required by law were performed or made on, or for the benefit of, the following mining claim or claims (which together comprise a group of contiguous claims) in the County of La Paz, in the mining assessment year ending September 1, 2017

County Recordation Data

(Write in Instrument or Book and Page No.)

Name of Mining Claim	Location by S/T/R/Mer. Example:	CAMC No.	Original Recordation Date	Last Amendment Date
Hol-E-Cactus	29/4N/21W/G-SR	332291	1997-06047	
	/ / /			
	/ / /			
	/ / /			

(If more space is needed use supplemental sheet)

- 2A. Type of labor and improvements (specify what was done and give the total value for that labor and improvements - at least \$100 for each claim). If a geological, geochemical, or geophysical survey was performed, as per 30 U.S.C. 28-1, reference title of report of survey in question, give cost and date of the survey and report, and indicate it was filed with the County Recorder.

Description

Value

Removed storm debris and rocks in a Wash to expose a section that contained Gold values

\$120.00

RECEIVED
LA PAZ COUNTY
RECORDERS OFFICE
SEP 25 2017

2B. Date(s) the assessment work was performed December 20-22 2016
(month) (day(s)) (year)

3. Name(s) and address(s) of Person(s) who performed the labor and improvements:

<u>Name(s) (print)</u>	<u>Current Mailing or Residence Address (print)</u>
<u>Roger Kline</u>	<u>1580 E. Washington Ave El Cajon, Calif. 92019</u>

4. Name(s) and address(s) of Person(s) who hold and claim subject mining claim(s) for the valuable mineral(s) contained therein:

<u>Name(s) (print)</u>	<u>Current Mailing or Residence Address (print)</u>
<u>Merle Williams</u>	<u>12800 Amber Hill Ln Poway, Cal 92064</u>
<u>Ruth Ashcraft</u>	<u>30737 Stone Creek Crt Menifee, Cal 92584</u>
<u>Herb Margerum</u>	<u>9512 Alto Dr La Mesa, Cal 91941</u>
<u>Brian Winter</u>	<u>13610 Cuning Lane Lakeside, Calif 92040</u>
<u>Jerry Butler</u>	<u>PO Box 91 Stark City ,MO 64866</u>
<u>Edward Farley Jr</u>	<u>6334 Caminito Partido San Diego, Cal 92111</u>

H-Cactus

5. The undersigned testify that on the date of March 26, 2017, all monuments required by law were erected upon the subject claim(s), and all notices required by law were posted on the subject claim(s) or copies thereof were in place, and at said date each corner monument bore or contained marking sufficient to appropriately designate the corner of the claim to which it pertains and the name of the claim(s).

I (we) hereby certify under penalty of perjury under the laws of the State of California that the foregoing statements are true and correct:

Merle Williams, Date 09-08-17
(Signature of person(s) responsible for above statements)
Merle Williams

FAILURE TO FILE ANNUALLY EVIDENCE OF ASSESSMENT WORK OR NOTICE OF INTENT TO HOLD A MINING CLAIM WITH BOTH THE APPROPRIATE COUNTY RECORDER AND THE BUREAU OF LAND MANAGEMENT WITHIN PRESCRIBED TIME PERIODS WILL CONSTITUTE AN ABANDONMENT OF THE MINING CLAIM(S).

FILE THIS ORIGINAL NOTICE WITH APPROPRIATE COUNTY RECORDER (by September 30) AND FILE A DUPLICATE NOTICE (by December 30) WITH THE BUREAU OF LAND MANAGEMENT, CALIFORNIA STATE OFFICE, 2800 COTTAGE WAY RM W1623, SACRAMENTO, CA 95825-0451.

Any person who willfully makes a false statement with respect to any mining claim on the affidavit of labor or improvements or on the supplementary affidavit is guilty of a misdemeanor, and upon conviction shall be punished by a fine of not more than two hundred dollars (\$200) or by imprisonment in the county jail for not more than six months, or by both the fine and imprisonment. (Public Resources Code of California, Div. 3.5, Chap. 1, Sec. 3913c,d).

This form is for the purpose of complying with the laws of the United States and the State of California pertaining to assessment work (30 USC 28, 43 CFR 3833.2). Subject to Paperwork Reduction Act and Privacy Act statements available at the BLM California State Office, Sacramento.

RECORDING REQUESTED BY:
 (Mail recording to:)

Name Kent Matthews

Address S.P.M.A.
 PO Box 904
 La Mesa, Cal 91944

FOR RECORDER USE

AFFIDAVIT OF ASSESSMENT WORK Arizona

To whom it may concern, please take notice that:

1. Certain labor and improvements required by law were performed or made on, or for the benefit of, the following mining claim or claims (which together comprise a group of contiguous claims) in the County of La Paz in the mining assessment year ending September 1, 2017

County Recordation Data

(Write in Instrument or Book and Page No.)

Name of Mining Claim	Location by S/T/R/Mer. Example:	CAMC No.	Original Recordation Date	Last Amendment Date
Key X	26 4N/20W/G-SR	192497	1989-000650	
Coco Baby	26 4N/20W/G-SR	327586	1993-03948	
	/ / /			
	/ / /			

(If more space is needed use supplemental sheet)

- 2A. Type of labor and improvements (specify what was done and give the total value for that labor and improvements - at least \$100 for each claim). If a geological, geochemical, or geophysical survey was performed, as per 30 U.S.C. 28-1, reference title of report of survey in question, give cost and date of the survey and report, and indicate it was filed with the County Recorder.

Description	Value
KEY X - Removed overburden from desert Wash to expose	\$110.00
a placer Gold Deposit Total hours 11 hours	
COCO BABY- Removed winter storm debris and rocks to uncover	\$120.00
a section of Wash to mine Gold values Total hours 12 hours	

RECEIVED
 2017 SEP 25 10:00 AM
 CLERK

2B. Date(s) the assessment work was performed March 26 2017
(month) (day(s)) (year)

3. Name(s) and address(s) of Person(s) who performed the labor and improvements:

<u>Name(s) (print)</u>	<u>Current Mailing or Residence Address (print)</u>
<u>Dale Schnicker (Key X)</u>	<u>1115 Madison Str. NE #255 Salem, Or. 97301</u>
<u>John Slingsby (Coco Baby)</u>	<u>10919 S.E. 235th Pl. Kent, Wash. 98031</u>

4. Name(s) and address(s) of Person(s) who hold and claim subject mining claim(s) for the valuable mineral(s) contained therein:

<u>Name(s) (print)</u>	<u>Current Mailing or Residence Address (print)</u>
<u>Kent and Michael Matthews</u>	<u>8706 Rumson Dr Santee, Cal 91971</u>
<u>Jeff Krogstad</u>	<u>3030 Merrill Dr #27 Torrance, Cal 90503</u>

Coco Baby

5. The undersigned testify that on the date of March 26, 2017, all monuments required by law were erected upon the subject claim(s), and all notices required by law were posted on the subject claim(s) or copies thereof were in place, and at said date each corner monument bore or contained marking sufficient to appropriately designate the corner of the claim to which it pertains and the name of the claim(s).

I (we) hereby certify under penalty of perjury under the laws of the State of California that the foregoing statements are true and correct:

[Signature] Date 9-6-17
(Signature of person(s) responsible for above statements)

Kent Matthews

FAILURE TO FILE ANNUALLY EVIDENCE OF ASSESSMENT WORK OR NOTICE OF INTENT TO HOLD A MINING CLAIM WITH BOTH THE APPROPRIATE COUNTY RECORDER AND THE BUREAU OF LAND MANAGEMENT WITHIN PRESCRIBED TIME PERIODS WILL CONSTITUTE AN ABANDONMENT OF THE MINING CLAIM(S).

FILE THIS ORIGINAL NOTICE WITH APPROPRIATE COUNTY RECORDER (by September 30) AND FILE A DUPLICATE NOTICE (by December 30) WITH THE BUREAU OF LAND MANAGEMENT, CALIFORNIA STATE OFFICE, 2800 COTTAGE WAY RM W1623, SACRAMENTO, CA 95825-0451.

Any person who willfully makes a false statement with respect to any mining claim on the affidavit of labor or improvements or on the supplementary affidavit is guilty of a misdemeanor, and upon conviction shall be punished by a fine of not more than two hundred dollars (\$200) or by imprisonment in the county jail for not more than six months, or by both the fine and imprisonment. (Public Resources Code of California, Div. 3.5, Chap. 1, Sec. 3913c,d).

This form is for the purpose of complying with the laws of the United States and the State of California pertaining to assessment work (50 USC 28, 43 CFR 3833.2). Subject to Paperwork Reduction Act and Privacy Act statements available at the BLM California State Office, Sacramento.

Description	Value
KEY #1- Removed overburden in a desert wash to expose a section of a Placer Gold deposit Total hours-12 hours	\$120.00
KEY #2- Cleared away debris and rocks to expose a Wash bottom that contains a Placer deposit Total hours 12 hours	\$120.00

2B. Date(s) the assessment work was performed March 25, 2017
(month) (day(s)) (year)

3. Name(s) and address(s) of Person(s) who performed the labor and improvements:

<u>Name(s) (print)</u>	<u>Current Mailing or Residence Address (print)</u>
Chuck Lang (Key #1)	15263 SE Wausau Rd. Prineville, Or 97754
Carl and Nancy Restorick (Key #2)	PO Box 3342 Quartzsite, Ariz. 85359

4. Name(s) and address(s) of Person(s) who hold and claim subject mining claim(s) for the valuable mineral(s) contained therein:

<u>Name(s) (print)</u>	<u>Current Mailing or Residence Address (print)</u>
Kent and Michael Matthews	8706 Rumson Dr Santee, Cal 91971
Jeff Krogstad	3030 Merrill Dr #27 Torrance, Cal 90503

5. The undersigned testify that Key on the date of March 26, 2017, all monuments required by law were erected upon the subject claim(s), and all notices required by law were posted on the subject claim(s) or copies thereof were in place, and at said date each corner monument bore or contained marking sufficient to appropriately designate the corner of the claim to which it pertains and the name of the claim(s).

I (we) hereby certify under penalty of perjury under the laws of the State of California that the foregoing statements are true and correct:

Kent Matthews, Date 9-6-17
(Signature of person(s) responsible for above statements)

Kent Matthews

FAILURE TO FILE ANNUALLY EVIDENCE OF ASSESSMENT WORK OR NOTICE OF INTENT TO HOLD A MINING CLAIM WITH BOTH THE APPROPRIATE COUNTY RECORDER AND THE BUREAU OF LAND MANAGEMENT WITHIN PRESCRIBED TIME PERIODS WILL CONSTITUTE AN ABANDONMENT OF THE MINING CLAIM(S).

FILE THIS ORIGINAL NOTICE WITH APPROPRIATE COUNTY RECORDER (by September 30) AND FILE A DUPLICATE NOTICE (by December 30) WITH THE BUREAU OF LAND MANAGEMENT, CALIFORNIA STATE OFFICE, 2800 COTTAGE WAY RM W1623, SACRAMENTO, CA 95825-0451.

Any person who willfully makes a false statement with respect to any mining claim on the affidavit of labor or improvements or on the supplementary affidavit is guilty of a misdemeanor, and upon conviction shall be punished by a fine of not more than two hundred dollars (\$200) or by imprisonment in the county jail for not more than six months, or by both the fine and imprisonment. (Public Resources Code of California, Div. 3.5, Chap. 1, Sec. 3913c, d).

This form is for the purpose of complying with the laws of the United States and the State of California pertaining to assessment work (30 USC 28, 43 CFR 3833.2). Subject to Paperwork Reduction Act and Privacy Act statements available at the BLM California State Office, Sacramento.

RECORDING REQUESTED BY:
(Mail recording to:)

Name Kent Matthews

Address S.P.M.A.
PO Box 904
La Mesa, Cal 91944

FOR RECORDER USE

AFFIDAVIT OF ASSESSMENT WORK ARIZONA

To whom it may concern, please take notice that:

1. Certain labor and improvements required by law were performed or made on, or for the benefit of, the following mining claim or claims (which together comprise a group of contiguous claims) in the County of La Paz in the mining assessment year ending September 1, 2017

Name of Mining Claim	Location by S/T/R/Mer. Example: 29/9N/14E/SBM	CAMC No.	Original Recordation Date	County Recordation Data (Write in Instrument or Book and Page No.)	Last Amendment Date
QA #1	26/4N/20W/G-SR	341757	1996-005510		
QA #2	26/4N/20W/G-SR	341758	1996-005511		
	/ / /				
	/ / /				

- (If more space is needed use supplemental sheet)
- 2A. Type of labor and improvements (specify what was done and give the total value for that labor and improvements - at least \$100 for each claim). If a geological, geochemical, or geophysical survey was performed, as per 30 U.S.C. 28-1, reference title of report of survey in question, give cost and date of the survey and report, and indicate it was filed with the County Recorder.

Description	Value
QA #1 - Removed overburden and rocks to expose a section of Desert Wash that contains Gold values Total hours-12 hours	\$120.00
QA #2- Cleared away winter storm debris to expose overburden that covered a Gold placer deposit Total hours- 12 hours	\$120.00

2B. Date(s) the assessment work was performed March 26 2017
(month) (day(s)) (year)

3. Name(s) and address(s) of Person(s) who performed the labor and improvements:

<u>Name(s) (print)</u>	<u>Current Mailing or Residence Address (print)</u>
Brian Turner (QA #1)	3850 Demus San Diego, Calif. 92115
James Bouchard (QA #2)	2621 Howard Avenue Centralia, Wa 98531

4. Name(s) and address(s) of Person(s) who hold and claim subject mining claim(s) for the valuable mineral(s) contained therein:

<u>Name(s) (print)</u>	<u>Current Mailing or Residence Address (print)</u>
Kent and Michael Matthews	8706 Rumson Dr Santee, Cal 91971
Jeff Krogstad	3030 Merrill Dr #27 Torrance, Cal 90503

RECEIVED
BLM
SACRAMENTO
OFFICE
MAY 10 2017

QA

5. The undersigned testify that on the date of March 26, 2017, all monuments required by law were erected upon the subject claim(s), and all notices required by law were posted on the subject claim(s) or copies thereof were in place, and at said date each corner monument bore or contained marking sufficient to appropriately designate the corner of the claim to which it pertains and the name of the claim(s).

I (we) hereby certify under penalty of perjury under the laws of the State of California that the foregoing statements are true and correct:

[Signature] Date 9-6-17
(Signature of person(s) responsible for above statements)

Kent Matthews

FAILURE TO FILE ANNUALLY EVIDENCE OF ASSESSMENT WORK OR NOTICE OF INTENT TO HOLD A MINING CLAIM WITH BOTH THE APPROPRIATE COUNTY RECORDER AND THE BUREAU OF LAND MANAGEMENT WITHIN PRESCRIBED TIME PERIODS WILL CONSTITUTE AN ABANDONMENT OF THE MINING CLAIM(S).

FILE THIS ORIGINAL NOTICE WITH APPROPRIATE COUNTY RECORDER (by September 30) AND FILE A DUPLICATE NOTICE (by December 30) WITH THE BUREAU OF LAND MANAGEMENT, CALIFORNIA STATE OFFICE, 2800 COTTAGE WAY RM W1623, SACRAMENTO, CA 95825-0451.


Any person who willfully makes a false statement with respect to any mining claim on the affidavit of labor or improvements or on the supplementary affidavit is guilty of a misdemeanor, and upon conviction shall be punished by a fine of not more than two hundred dollars (\$200) or by imprisonment in the county jail for not more than six months, or by both the fine and imprisonment. (Public Resources Code of California, Div. 3.5, Chap. 1, Sec. 3913c,d).

This form is for the purpose of complying with the laws of the United States and the State of California pertaining to assessment work (30 USC 28, 43 CFR 3833.2). Subject to Paperwork Reduction Act and Privacy Act statements available at the BLM California State Office, Sacramento.

Mr. Joseph Johanek
4409 Gila Ave
San Diego, CA 92117

PLACE STICKER AT TOP OF ENVELOPE TO THE RIGHT
OF THE RETURN ADDRESS. FOLD AT DOTTED LINE

CERTIFIED MAIL®



7016 0600 0000 9495 4382


FIRST CLASS MAIL

BLM- ARIZONA
ONE No. CENTRAL AVE. #800
PHOENIX, ARIZ. 85004-2203



1000

85004

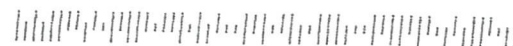


U.S. POSTAGE
PAID
SAN DIEGO, CA
NOV 02 17
AMOUNT
\$4.26
R2303S100092-13

RECEIVED
DATE OFFICE

NOV 17 3:00

PHOENIX, ARIZONA



United States Department of the Interior
Bureau of Land Management
DIV OF LANDS, MINRLS & ENERGY
ONE N CENTRAL AVE
PHOENIX, AZ 85004 -4427
Phone: 602-417-9200

Receipt

No: 4013493

Transaction #: 4124125	
Date of Transaction: 11/08/2017	
CUSTOMER:	
	SPMA PO BOX 904 ATTN JOSEPH JOHANEK LA MESA, CA 91944-0904 US

LINE #	QTY	DESCRIPTION	REMARKS	UNIT PRICE	TOTAL
1	1.00	LOCATABLE MINERALS / MINING CLAIMS- NOT NEW-UNADJUD, ONE AUTH NO. ONLY / MINING CLAIM MONEY RECEIVED CASES: AMC356595/\$80.00	POL 2017/8	- n/a -	80.00
TOTAL:					\$80.00

PAYMENT INFORMATION				
1	AMOUNT:	80.00	POSTMARKED:	N/A
	TYPE:	CHECK	RECEIVED:	11/07/2017
	CHECK NO:	17255781724		
	NAME:	SPMA PO BOX 904 ATTN JOSEPH JOHANEK LA MESA CA 91944-0904 US		

REMARKS

This receipt was generated by the automated BLM Collections and Billing System and is a paper representation of a portion of the official electronic record contained therein.

UNITED STATES
DEPARTMENT OF THE INTERIOR
BUREAU OF LAND MANAGEMENT

MAINTENANCE FEE WAIVER CERTIFICATION

SEE INSTRUCTIONS ON PAGE 2

AMC 192495

327584

341757

FORM APPROVED

OMB NO. 1004-0114

Expires: October 31, 2016

1. This small miner waiver is filed for the assessment year beginning on September 1, 2017 and ending on September 1, 2018.
2. The undersigned and all related parties owned ten or fewer mining claims, mill, or tunnel sites located and maintained on Federal lands in the United States of America on September 1, 2017.
3. The undersigned have performed the assessment work required by law for each mining claim listed prior to filing this waiver and understand that by filing this form, the undersigned must file an affidavit of assessment work with the Bureau of Land Management (BLM) by the December 30th following the filing of this waiver.
4. The undersigned understand that if the assessment work obligation has not yet come due under 30 U.S.C. 28 (for those claims in their first assessment year only), a notice of intent to hold reciting this condition must be recorded by the December 30th following the filing of this waiver.
5. The undersigned understand that mill and tunnel sites may also be listed on this waiver and be waived from payment of the maintenance fee, and that a notice of intent to hold for these sites is required to be filed with the BLM by the December 30th following the filing of this waiver.
6. The undersigned understand and acknowledge that pursuant to 43 U.S.C. 1212 and 18 U.S.C. 1001, the filing or recording of a false, fictitious, or fraudulent document with the BLM may result in a fine of up to \$250,000, a prison term not to exceed five years, or both.
7. The mining claims, mill or tunnel sites for which this waiver from payment of the maintenance fees is requested are:

CLAIM OR SITE NAME	BLM RECORDATION SERIAL NUMBER
1. Key #1	192495
2. Key #2	192496
3. Key X	192497
4. QA #1	341757
5. QA #2	341758
6. Coco Baby	327586
7.	
8.	
9.	
10.	

The owner(s) (claimants) of the above mining claims and sites are:

Kent Matthews

(Owner's Name - Please Print)

8706 Rumson Drive

(Owner's Mailing Address)

[Signature]
(Owner's Signature)

Santee

(City)

Calif

(State)

91971

(Zip Code)

Michael Matthews

(Owner's Name - Please Print)

8706 Rumson Drive

(Owner's Mailing Address)

[Signature]
(Owner's Signature)

Santee

(City)

Calif

(State)

91971

(Zip Code)

Jeff Krogstad

(Owner's Name - Please Print)

10319 Carefree Drive

(Owner's Mailing Address)

[Signature]
(Owner's Signature)

Santee

(City)

Calif

(State)

91971

(Zip Code)

(Owner's Name - Please Print)

(Owner's Signature)


(Owner's Mailing Address)

(City)

(State)

(Zip Code)

(Continued on page 2)



RECEIVED
BLM AZ STATE OFFICE
2017 AUG 28 P 3:20
PHOENIX, ARIZONA

NW
P

(Owner's Name - Please Print)

(Owner's Signature)

(Owner's Mailing Address)

(City)

(State)

(Zip Code)

(Owner's Name - Please Print)

(Owner's Signature)

(Owner's Mailing Address)

(City)

(State)

(Zip Code)

(Owner's Name - Please Print)

(Owner's Signature)

(Owner's Mailing Address)

(City)

(State)

(Zip Code)

(Owner's Name - Please Print)

(Owner's Signature)

(Owner's Mailing Address)

(City)

(State)

(Zip Code)

18 U.S.C. 1001 and 43 U.S.C. 1212 make it a crime for any person knowingly and willfully to make to any department or agency of the United States any false, fictitious or fraudulent statements or representations as to any matter within its jurisdiction.

INSTRUCTIONS

1. This certification is made under the provisions of 43 U.S.C. § 1744 and 30 U.S.C. §28-28k and the regulations thereunder (43 CFR Part 3830).
2. The claimant(s) must fill in the dates in paragraph 1 for the beginning and ending of the assessment year for which this waiver is sought.
3. The claimant(s) must fill in the date in paragraph 2 for the beginning of the assessment year for which this waiver is sought.
4. All claim and site names and BLM serial numbers must be listed for the mining claims, mill sites, and tunnel sites for which the waiver is sought.
5. All owners of the mining claims, mill sites, and tunnel sites and their addresses must be given.
6. This waiver form must be signed by all the claimants or their designated agent, in original form. If an agent is designated, a notarized designation of agent, signed by all of the claimants with proper address given, must be submitted with this waiver.
7. This form must be filed no later than September 1st for the upcoming assessment year in the BLM State Office where the mining claims or sites are recorded, or the waiver cannot be granted by the BLM. (Example: To obtain a waiver for the assessment year 2012, which begins on September 1, 2011, you must qualify for and file for a waiver no later than September 1, 2011, in the proper BLM State Office.)
8. For all mining claims which require assessment work, you must record an affidavit of labor on or before the December 30th immediately following the filing of this waiver. For all other mining claims or sites waived, you must record a notice of intent to hold on or before the December 30th immediately following the filing of this waiver.
9. Mill and tunnel sites may also be listed on this waiver and be waived from payment of the maintenance fee. A notice of intent to hold for these sites is required to be filed by the December 30th following the filing of this waiver.

RECEIVED
BLM ARIZONA STATE OFFICE
2017 AUG 8 P 3:50
PHOENIX ARIZONA
FOR OFFICIAL USE ONLY

BLM:

PLEASE SEND THE STAMPED COPIES
OF THE DOCUMENTS TO:

BRIAN WINTER
C/O S.P.M.A.
PO Box 904
LA MESA, CALIF. 91944

RECEIVED
BLM AZ STATE OFFICE
2017 AUG 28 P 3:50
PHOENIX, ARIZONA

.M.A., INC.
PO Box 904
LA MESA, CALIF. 91944

192495
327584
332291
341757
356595

Nov. 03, 2014

BLM-Arizona
Phoenix, Ariz. 85004

Dear Sir:

Please file the enclosed documents for 2014 Annual Assessments for mining claims.

RECEIVED
BLM ARIZONA
2014 NOV 21 P 2:57
PHOENIX, ARIZONA

Claim Number

Claim Name

192495	Key#1
192496	Key#2
192497	Key X
327586	Coco Baby
332291	Hol-E-Cactus
341757	QA#1
341758	QA#2
356595	Betty B

RECEIVED
BLM ARIZONA
2014 NOV 18 P 3:26
PHOENIX, ARIZONA

Enclosed is a money order to cover costs of filing these forms.

Joseph John JohaneK

\$80 refund authorized for overpayment of 2014 POL processing fees for the above listed claims. R2 2-11-15

RECEIPT # _____

RECEIPT # 3174204



United States Department of the Interior

BUREAU OF LAND MANAGEMENT

Arizona State Office

One North Central Avenue, Suite 800

Phoenix, Arizona 85004-4427

www.blm.gov/az/



NOTICE OF RETURN OF REMITTANCE

DATE: 11/12/2014

No:

SPMA INC
PO BOX 904
LA MESA, CA. 91944 US

Check Number	Amount	Reference No.
17-089108749	160.00	

Your Remittance(s) listed above is/are returned because of the following reason:

THIS REMITTANCE HAS NOT BEEN SIGNED BY THE MAKER. PLEASE SIGN AND RETURN PROMPTLY TO THIS OFFICE.

Remarks:

BLM ACCOUNTS RECEIVABLE CONTACT: ANNABELL HOUSTON, 602-417-9562

RECEIVED
BLM OFFICE
2014 NOV 21 P 2:57
PHOENIX, ARIZONA

RECORDING REQUESTED BY:
(Mail recording to:)

Name Kent Matthews

Address S.P.M.A.
PO Box 904
La Mesa, Cal 91944

FOR RECORDER USE

AFFIDAVIT OF ASSESSMENT WORK Arizona

To whom it may concern, please take notice that:

1. Certain labor and improvements required by law were performed or made on, or for the benefit of, the following mining claim or claims (which together comprise a group of contiguous claims) in the County of La Paz in the mining assessment year ending September 1, 2014

County Recordation Data

(Write in Instrument or Book and Page No.)

Name of Mining Claim	Location by S/T/R/Mer. Example: 29/9N/14E/SBM	CAMC No.	Original Recordation	Last Date	Amendment Date
Key #1	26/4N/20W	192495	1983-000648		
Key #2	26/4N/20W	192496	1983-000649		
	/ / /				
	/ / /				

- (If more space is needed use supplemental sheet)
- 2A. Type of labor and improvements (specify what was done and give the total value for that labor and improvements - at least \$100 for each claim). If a geological, geochemical, or geophysical survey was performed, as per 30 U.S.C. 28-1, reference title of report of survey in question, give cost and date of the survey and report, and indicate it was filed with the County Recorder.

Description	Value
Key#1 Removed debris and some rocks to expose a gold producing placer deposit 10 hours	\$100.00
Key #2 Removed overburden in the derest wash to expose a known gold placer area 11 hours	\$110.00

2B. Date(s) the assess~~ment~~ work was performed Janu 18,19 2014
(month) (day(s)) (year)

3. Name(s) and address(s) of Person(s) who performed the labor and improvements:

<u>Name(s) (print)</u>	<u>Current Mailing or Residence Address (print)</u>
<u>Calvin and Colleen Jackson</u>	<u>544 b F Street Chula Vista, Calif 91910</u>

4. Name(s) and address(s) of Person(s) who hold and claim subject mining claim(s) for the valuable mineral(s) contained therein:

<u>Name(s) (print)</u>	<u>Current Mailing or Residence Address (print)</u>
<u>Kent and Michael Matthews</u>	<u>8706 Rumson Dr Santee, Cal 91971</u>
<u>Tom Boruszewski</u>	<u>5825 Laramie Way San Diego, Cal 92120</u>
<u>Jeff Krogstad</u>	<u>3030 Merrill Dr #27 Torrance, Cal 90503</u>

Key

5. The undersigned testify that on the date of Jan. 19, 2014, all monuments required by law were erected upon the subject claim(s) and all notices required by law were posted on the subject claim(s) or copies thereof were in place, and at said date each corner monument bore or contained marking sufficient to appropriately designate the corner of the claim to which it pertains and the name of the claim(s).

I (we) hereby certify under penalty of perjury under the laws of the State of California that the foregoing statements are true and correct:

Kent Matthews, Date 9-16-14
(Signature of person(s) responsible for above statements)

FAILURE TO FILE ANNUALLY EVIDENCE OF ASSESSMENT WORK OR NOTICE OF INTENT TO HOLD A MINING CLAIM WITH BOTH THE APPROPRIATE COUNTY RECORDER AND THE BUREAU OF LAND MANAGEMENT WITHIN PRESCRIBED TIME PERIODS WILL CONSTITUTE AN ABANDONMENT OF THE MINING CLAIM(S).

FILE THIS ORIGINAL NOTICE WITH APPROPRIATE COUNTY RECORDER (by September 30) AND FILE A DUPLICATE NOTICE (by December 30) WITH THE BUREAU OF LAND MANAGEMENT, CALIFORNIA STATE OFFICE, 2800 COTTAGE WAY RM W1623, SACRAMENTO, CA 95825-0451.

Any person who willfully makes a false statement with respect to any mining claim on the affidavit of labor or improvements or on the supplementary affidavit is guilty of a misdemeanor, and upon conviction shall be punished by a fine of not more than two hundred dollars (\$200) or by imprisonment in the county jail for not more than six months, or by both the fine and imprisonment. (Public Resources Code of California, Div. 3.5, Chap. 1, Sec. 3913c,d).

This form is for the purpose of complying with the laws of the United States and the State of California pertaining to assessment work (30 USC 28, 43 CFR 3833.2). Subject to Paperwork Reduction Act and Privacy Act statements available at the BLM California State Office, Sacramento.

Requested by: Joseph Johaneck

SHELLY D BAKER, RECORDER

OFFICIAL RECORDS OF LA PAZ COUNTY, AZ

09-22-2014 05:16 PM Recording Fee \$15.00

RECORDING REQUESTED BY:
(Mail recording to:)

Name Kent Matthews

Address S.P.M.A.
-PO Box 904
La Mesa, Cal 91944

FOR RECORDER'USE

AFFIDAVIT OF ASSESSMENT WORK Arizona

To whom it may concern, please take notice that:

1. Certain labor and improvements required by law were performed or made on, or for the benefit of, the following mining claim or claims (which together comprise a group of contiguous claims) in the County of La Paz, in the mining assessment year ending September 1, 2014

Name of Mining Claim	Location by S/T/R/Mer. Example: 29/9N/14E/SBM	County Recordation Data (Write in Instrument or Book and Page No.)			
		Original CAMC No.	Original Recordation	Last Date	Amendment Date
Key X	26/ 4N/ 20W	192497	1989-000650		
Coco Baby	26/ 4N/ 20W	327586	1993-03948		
	/ / /				
	/ / /				

- (If more space is needed use supplemental sheet)
- 2A. Type of labor and improvements (specify what was done and give the total value for that labor and improvements - at least \$100 for each claim). If a geological, geochemical, or geophysical survey was performed, as per U.S.C. 28-1, reference title of report of survey in question, give cost and date of the survey and report, and indicate it was filed with the County Recorder.

Description	Value
Key X Removed overburden to expose a derest wash placer area with gold 11 hours	\$110.00
Removed overburden to expose a gold producing placer area 10 hours Coco Baby	\$100.00

RECEIVED
NOV 11 2014
LA PAZ COUNTY, ARIZONA

2B. Date(s) the assessment work was performed January 27,28 2014
(month) (day(s)) (year)

3. Name(s) and address(s) of Person(s) who performed the labor and improvements:

<u>Name(s) (print)</u>	<u>Current Mailing or Residence Address (print)</u>
<u>Richard Mueller</u>	<u>3803Via Palo Verde Lago Alpine,Cl;aif. 90901</u>
<u>Eric Mueller</u>	<u>3803 Via Palo Verde Lago Alpine,Calif. 90901</u>

4. Name(s) and address(s) of Person(s) who hold and claim subject mining claim(s) for the valuable mineral(s) contained therein:

<u>Name(s) (print)</u>	<u>Current Mailing or Residence Address (print)</u>
<u>Kent and Michael Matthews</u>	<u>8706 Rumson Dr Santee,Cal 91971</u>
<u>Tom Boruszewski</u>	<u>5825 Laramie Way San Diego,Cal 92120</u>
<u>Jeff Krogstad</u>	<u>3030 Merrill Dr #27 Torrance,Cal 90503</u>

Coco Baby

5. The undersigned testify that on the date of January 30, 2014, all monuments required by law were erected upon the subject claim(s), and all notices required by law were posted on the subject claim(s) or copies thereof were in place, and at said date each corner monument bore or contained marking sufficient to appropriately designate the corner of the claim to which it pertains and the name of the claim(s).

I (we) hereby certify under penalty of perjury under the laws of the State of California that the foregoing statements are true and correct:

Kent Matthews, Date 9-16-14
(Signature of person(s) responsible for above statements)

FAILURE TO FILE ANNUALLY EVIDENCE OF ASSESSMENT WORK OR NOTICE OF INTENT TO HOLD A MINING CLAIM WITH BOTH THE APPROPRIATE COUNTY RECORDER AND THE BUREAU OF LAND MANAGEMENT WITHIN PRESCRIBED TIME PERIODS WILL CONSTITUTE AN ABANDONMENT OF THE MINING CLAIM(S).

FILE THIS ORIGINAL NOTICE WITH APPROPRIATE COUNTY RECORDER (by September 30) AND FILE A DUPLICATE NOTICE (by December 30) WITH THE BUREAU OF LAND MANAGEMENT, CALIFORNIA STATE OFFICE, 2800 COTTAGE WAY RM W1623, SACRAMENTO, CA 95825-0451.

Any person who willfully makes a false statement with respect to any mining claim on the affidavit of labor or improvements or on the supplementary affidavit is guilty of a misdemeanor, and upon conviction shall be punished by a fine of not more than two hundred dollars (\$200) or by imprisonment in the county jail for not more than six months, or by both the fine and imprisonment. (Public Resources Code of California, Div. 3.5, Chap. 09 Sec. 3913c,d).

This form is for the purpose of complying with the laws of the United States and the State of California pertaining to assessment work (30 USC 28, 43 CFR 3833.2). Subject to Paperwork Reduction Act and Privacy Act statements available at the BLM California State Office, Sacramento.

09-22-2014 05:16 PM Recording Fee \$15.00

\$110.00

2B. Date(s) the assessment work was performed Janua 12,13 2014
(month) (day(s)) (year)

3. Name(s) and address(s) of Person(s) who performed the labor and improvements:

<u>Name(s) (print)</u>	<u>Current Mailing or Residence Address (print)</u>
<u>James Perkey</u>	<u>PO Box 273 Lakeside, Arizona 85365</u>

4. Name(s) and address(s) of Person(s) who hold and claim subject mining claim(s) for the valuable mineral(s) contained therein:

<u>Name(s) (print)</u>	<u>Current Mailing or Residence Address (print)</u>
<u>Merle Williams</u>	<u>12800 Amber Hill Ln Poway, Cal 92064</u>
<u>Ruth Ashcraft</u>	<u>30737 Stone Creek Crt Menifee, Cal 92584</u>
<u>Herb Margerum</u>	<u>9512 Alto Dr La Mesa, Cal 91941</u>
<u>Robbe Ellison</u>	<u>5050 Caywood Street San Diego, Cal 92117</u>
<u>Jerry Butler</u>	<u>PO Box 91 Stark City, MO 64866</u>
<u>Edward Farley Jr</u>	<u>6334 Caminito Partido San Diego, Cal 92111</u>
<u>Brian Winter</u>	<u>13610 Cuning Ln Lakeside, Cal 92040</u>
<u>Pollock</u>	<u>4167 Clairemont Dr. San Diego, Cal 92117</u>

H-Cactus

5. The undersigned testify that on the date of January 13, 2014, all monuments required by law were erected upon the subject claim(s), and all notices required by law were posted on the subject claim(s) or copies thereof were in place, and at said date each corner monument bore or contained marking sufficient to appropriately designate the corner of the claim to which it pertains and the name of the claim(s).

I (we) hereby certify under penalty of perjury under the laws of the State of California that the foregoing statements are true and correct:

Merle Williams Merle Williams, Date 9-10-14
(Signature of person(s) responsible for above statements)

FAILURE TO FILE ANNUALLY EVIDENCE OF ASSESSMENT WORK OR NOTICE OF INTENT TO HOLD A MINING CLAIM WITH BOTH THE APPROPRIATE COUNTY RECORDER AND THE BUREAU OF LAND MANAGEMENT WITHIN PRESCRIBED TIME PERIODS WILL CONSTITUTE AN ABANDONMENT OF THE MINING CLAIM(S).

FILE THIS ORIGINAL NOTICE WITH APPROPRIATE COUNTY RECORDER (by September 30) AND FILE A DUPLICATE NOTICE (by December 30) WITH THE BUREAU OF LAND MANAGEMENT, CALIFORNIA STATE OFFICE, 2800 COTTAGE WAY RM W1623, SACRAMENTO, CA 95825-0451.

Any person who willfully makes a false statement with respect to any mining claim on the affidavit of labor or improvements or on the supplementary affidavit is guilty of a misdemeanor, and upon conviction shall be punished by a fine of not more than two hundred dollars (\$200) or by imprisonment in the county jail for not more than six months, or by both the fine and imprisonment. (Public Resources Code of California, Div. 3.5, Chapool, Sec. 3913c,d).

This form is for the purpose of complying with the laws of the United States and the State of California pertaining to assessment work (30 USC 28, 43 CFR 3833.2). Subject to Paperwork Reduction Act and Privacy Act statements available at the BLM California State Office, Sacramento.

Requested by: Joseph Johanek
 SHELLY D BAKER, RECORDER
 OFFICIAL RECORDS OF LA PAZ COUNTY, AZ
 09-22-2014 05:16 PM Recording Fee \$15.00

RECORDING REQUESTED BY:
 (Mail recording to:)

Name Kent Matthews

Address S.P.M.A.
 PO Box 904
 La Mesa, Cal 91944

FOR RECORDER'USE

AFFIDAVIT OF ASSESSMENT WORK ARIZONA

To whom it may concern, please take notice that:

1. Certain labor and improvements required by law were performed or made on, or for the benefit of, the following mining claim or claims (which together comprise a group of contiguous claims) in the County of La Paz in the mining assessment year ending September 1, 2014:

Name of Mining Claim	Location by S/T/R/Mer. Example: 29/9N/14E/SBM	(Write in Instrument or Book and Page No.)				County Recordation Data	
		CAMC No.	Original Recordation	Date	Last Amendment Date		
QA #1	26/4N/20W/	341757	1996-005510			NOV 21 2014	RECEIVED
QA #2	26/4N/20W/	341758	1996-005511				
	/ / /						
	/ / /						

- (If more space is needed use supplemental sheet)
- 2A. Type of labor and improvements (specify what was done and give the total value for that labor and improvements - at least \$100 for each claim). If a geological, geochemical, or geophysical survey was performed, \$25 per 30 U.S.C. 28-1, reference title of report of survey in question, give cost and date of the survey and report, and indicate it was filed with the County Recorder.

Description	Value
QA#1 Removed overburden in Desert wash to expose a gold producing placer deposit 10 hours	\$100.00
QA #2 Removed overburden and small amount of rocks in desert wash to expose a placer deposir containing gold 10 hours	\$100.00

2B. Date(s) the assessment work was performed January 0 2014
(month) (day(s)) (year)

3. Name(s) and address(s) of Person(s) who performed the labor and improvements:

<u>Name(s) (print)</u>	<u>Current Mailing or Residence Address (print)</u>
<u>Richard Mueller</u>	<u>3803 Via Palo Verde Lago Alpine, Calif. 91901</u>
<u>Eric Mueller</u>	<u>3803 Via Palo Verde Lago Alpine, Calif 91901</u>

4. Name(s) and address(s) of Person(s) who hold and claim subject mining claim(s) for the valuable mineral(s) contained therein:

<u>Name(s) (print)</u>	<u>Current Mailing or Residence Address (print)</u>
<u>Kent and Michael Matthews</u>	<u>8706 Rumson Dr Santee, Cal 91971</u>
<u>Tom Boruszewski</u>	<u>5825 Laramie Way San Diego, Cal 92120</u>
<u>Jeff Krogstad</u>	<u>3030 Merrill Dr #27 Torrance, Cal 90503</u>

QA

5. The undersigned testify that on the date of January 30, 2014, monuments required by law were erected upon the subject claim(s) and all notices required by law were posted on the subject claim(s) or copies thereof were in place, and at said date each corner monument bore or contained marking sufficient to appropriately designate the corner of the claim to which it pertains and the name of the claim(s).

I (we) hereby certify under penalty of perjury under the laws of the State of California that the foregoing statements are true and correct:

Kent Matthews, Date 9-16-14
(Signature of person(s) responsible for above statements)

FAILURE TO FILE ANNUALLY EVIDENCE OF ASSESSMENT WORK OR NOTICE OF INTENT TO HOLD A MINING CLAIM WITH BOTH THE APPROPRIATE COUNTY RECORDER AND THE BUREAU OF LAND MANAGEMENT WITHIN PRESCRIBED TIME PERIODS WILL CONSTITUTE AN ABANDONMENT OF THE MINING CLAIM(S).

FILE THIS ORIGINAL NOTICE WITH APPROPRIATE COUNTY RECORDER (by September 30) AND FILE A DUPLICATE NOTICE (by December 30) WITH THE BUREAU OF LAND MANAGEMENT, CALIFORNIA STATE OFFICE, 2800 COTTAGE WAY RM W1623, SACRAMENTO, CA 95825-0451.

Any person who willfully makes a false statement with respect to any mining claim on the affidavit of labor or improvements or on the supplementary affidavit is guilty of a misdemeanor, and upon conviction shall be punished by a fine of not more than two hundred dollars (\$200) or by imprisonment in the county jail for not more than six months, or by both the fine and imprisonment. (Public Resources Code of California, Div. 3.5, Chap. 1, Sec. 3913c,d).

This form is for the purpose of complying with the laws of the United States and the State of California pertaining to assessment work (30 USC 28, 43 CFR 3833.2). Subject to Paperwork Reduction Act and Privacy Act statements available at the BLM California State Office, Sacramento.

\$120.00

CHIEF OF ARIZONA

2B. Date(s) the assess = work was performed Jan 20 2014
(month) (day(s)) (year)

3. Name(s) and address(s) of Person(s) who performed the labor and improvements:

<u>Name(s) (print)</u>	<u>Current Mailing or Residence Address (print)</u>
<u>Calvan and Colleen Jackson</u>	<u>544 b F Street Chula Vista, Calif 91910</u>

4. Name(s) and address(s) of Person(s) who hold and claim subject mining claim(s) for the valuable mineral(s) contained therein:

<u>Name(s) (print)</u>	<u>Current Mailing or Residence Address (print)</u>
<u>Chester Nowicki</u>	<u>425 Le Clair Ln. Escondido, Cal 92026</u>
<u>Tonia Merlo</u>	<u>3203 53rd Street San Diego, Cal 92105</u>

Betty B

5. The undersigned testify that on the date of January 20 2014, all monuments required by law were erected upon the subject claim(s), and all notices required by law were posted on the subject claim(s) or copies thereof were in place, and at said date each corner monument bore or contained marking sufficient to appropriately designate the corner of the claim to which it pertains and the name of the claim(s).

I (we) hereby certify under penalty of perjury under the laws of the State of California that the foregoing statements are true and correct:

Chester Nowicki Date September 16, 2014
(Signature of person(s) responsible for above statements)

FAILURE TO FILE ANNUALLY EVIDENCE OF ASSESSMENT WORK OR NOTICE OF INTENT TO HOLD A MINING CLAIM WITH BOTH THE APPROPRIATE COUNTY RECORDER AND THE BUREAU OF LAND MANAGEMENT WITHIN PRESCRIBED TIME PERIODS WILL CONSTITUTE AN ABANDONMENT OF THE MINING CLAIM(S).

FILE THIS ORIGINAL NOTICE WITH APPROPRIATE COUNTY RECORDER (by September 30) AND FILE A DUPLICATE NOTICE (by December 30) WITH THE BUREAU OF LAND MANAGEMENT, CALIFORNIA STATE OFFICE, 2800 COTTAGE WAY RM W1623, SACRAMENTO, CA 95825-0451.

Any person who willfully makes a false statement with respect to any mining claim on the affidavit of labor or improvements or on the supplementary affidavit is guilty of a misdemeanor, and upon conviction shall be punished by a fine of not more than two hundred dollars (\$200) or by imprisonment in the county jail for not more than six months, or by both the fine and imprisonment. (Public Resources Code of California, Div. 3.5, Chap. 1, Sec. 3913c,d).

This form is for the purpose of complying with the laws of the United States and the State of California pertaining to assessment work (30 USC 28, 43 CFR 3833.2). Subject to Paperwork Reduction Act and Privacy Act statements available at the BLM California State Office, Sacramento.

United States Department of the Interior
Bureau of Land Management
 LANDS/RECREATION & PLANNING
 ONE N CENTRAL AVE
 PHOENIX, AZ 85004 -2203
 Phone: 602-417-9200

Receipt

No: 3174204

Transaction #: 3267075

Date of Transaction: 11/24/2014

CUSTOMER:

SPMA
 PO BOX 904
 LA MESA, CA 91944-0904 US

LINE #	QTY	DESCRIPTION	REMARKS	UNIT PRICE	TOTAL
1	1.00	LOCATABLE MINERALS / MINING CLAIMS- NOT NEW-UNADJUD, ONE AUTH NO. ONLY / MINING CLAIM MONEY RECEIVED CASES: AMC192495/\$160.00	POL (8) 2014	- n/a -	160.00
TOTAL:					\$160.00

PAYMENT INFORMATION				
1	AMOUNT:	160.00	POSTMARKED:	N/A
	TYPE:	CHECK	RECEIVED:	11/21/2014
	CHECK NO:	17089108749		
	NAME:	JOHANEK, JOSEPH J 4409 GILA AVE SAN DIEGO CA 92117 US		

REMARKS

This receipt was generated by the automated BLM Collections and Billing System and is a paper representation of a portion of the official electronic record contained therein.

*\$80 refund authorized
 for overpayment of 2014 POL
 processing fees paid for
 AMC 192495-497
 AMC 327586
 AMC 332291
 AMC ~~34115~~ 341757-758
 AMC 386595*

11/24/14

Joseph John JohaneK
C/O SPMA, Inc
PO Box 904
La Mesa, Claif. 91944

192495

327584

332291

341757

356595

BLM-Arizona
Phoenix, Ariz. 85004

Dear Sir:

Please file the enclosed documents for Annual Assessments for mining claims.

Claim Number

Claim Name

192495	Key#1
192496	Key#2
192497	Key X
327586	Coco Baby
332291	Hol-E-Cactus
341757	QA#1
341758	QA#2
356595	Betty B

Enclosed is a money order to cover costs of filing these forms.


PHOENIX, ARIZONA

2016 NOV 18 P 2:35

RECEIVED
BLM ARIZONA OFFICE

Joseph John JohaneK

RECEIPT # 3702495



RECORDING REQUESTED BY:
(Mail recording to:)

Name Kent Matthews

Address S.P.M.A.
PO Box 904
La Mesa, Cal 91944

FOR RECORDER USE

AFFIDAVIT OF ASSESSMENT WORK Arizona

To whom it may concern, please take notice that:

1. Certain labor and improvements required by law were performed or made on, or for the benefit of, the following mining claim or claims (which together comprise a group of contiguous claims) in the County of La Paz, Arizona in the mining assessment year ending September 1, 2016

Name of Mining Claim	Location by S/T/R/Mer. Example: 29/9N/14E/SBM	County Recordation Data (Write in Instrument or Book and Page No.)			
		CAMC No.	Original Recordation	Last Date	Amendment Date
Key #1	26/4N/20W/G-SR	192495	1983-000648		
Key #2	26/4N/20W/G-SR	192496	1983-000649		
	/ / /				
	/ / /				

- (If more space is needed use supplemental sheet)
- 2A. Type of labor and improvements (specify what was done and give the total value for that labor and improvements - at least \$100 for each claim). If a geological, geochemical, or geophysical survey was performed, as per 30 U.S.C. 28-1, reference title of report of survey in question, give cost and date of the survey and report, and indicate it was filed with the County Recorder.

Description	Value
Key #1 Removed overburden from desert wash to expose a placer gold area Total hours-11 hours	\$110.00
Key #2 Removed rocks, dirt to clear area to look for gold placer area Total hours- 10 hours	\$100.00

RECEIVED
CLERK'S OFFICE
2016 NOV 18 PM 2:35
PHOENIX, ARIZONA

2B. Date(s) the assessment was performed December 11 31 2015
(month) (day) (year)

3. Name(s) and address(s) of Person(s) who performed the labor and improvements:

<u>Name(s) (print)</u>	<u>Current Mailing or Residence Address (print)</u>
<u>John Troseth (Key #1)</u>	<u>9717 Ramsgate Way Santee, Calif. 92071</u>
<u>Brian Turner (Key #2)</u>	<u>3850 Demus San Diego, Calif. 92115</u>

4. Name(s) and address(s) of Person(s) who hold and claim subject mining claim(s) for the valuable mineral(s) contained therein:

<u>Name(s) (print)</u>	<u>Current Mailing or Residence Address (print)</u>
<u>Kent and Michael Matthews</u>	<u>8706 Rumson Dr Santee, Cal 91971</u>
<u>Jeff Krogstad</u>	<u>3030 Merrill Dr #27 Torrance, Cal 90503</u>

Key

5. The undersigned testify that on the date of January 25, 2016, all monuments required by law were erected upon the subject claim(s), and all notices required by law were posted on the subject claim(s) or copies thereof were in place, and at said date each corner monument bore or contained marking sufficient to appropriately designate the corner of the claim to which it pertains and the name of the claim(s).

I (we) hereby certify under penalty of perjury under the laws of the State of California that the foregoing statements are true and correct:

Kent Matthews Date 09-09-2016
(Signature of person(s) responsible for above statements)

FAILURE TO FILE ANNUALLY EVIDENCE OF ASSESSMENT WORK OR NOTICE OF INTENT TO HOLD A MINING CLAIM WITH BOTH THE APPROPRIATE COUNTY RECORDER AND THE BUREAU OF LAND MANAGEMENT WITHIN PRESCRIBED TIME PERIODS WILL CONSTITUTE AN ABANDONMENT OF THE MINING CLAIM(S).

FILE THIS ORIGINAL NOTICE WITH APPROPRIATE COUNTY RECORDER (by September 30) AND FILE A DUPLICATE NOTICE (by December 30) WITH THE BUREAU OF LAND MANAGEMENT, CALIFORNIA STATE OFFICE, 2800 COTTAGE WAY RM W1623, SACRAMENTO, CA 95825-0451.

Any person who willfully makes a false statement with respect to any mining claim on the affidavit of labor or improvements or on the supplementary affidavit is guilty of a misdemeanor, and upon conviction shall be punished by a fine of not more than two hundred dollars (\$200) or by imprisonment in the county jail for not more than six months, or by both the fine and imprisonment. (Public Resources Code of California, Div. 35, Chap. 1, Sec. 3913c,d).

This form is for the purpose of complying with the laws of the United States and the State of California pertaining to assessment work (30 USC 28, 43 CFR 3833.2) and Subject to Paperwork Reduction Act and Privacy Act statements available at the BLM California State Office, Sacramento.

RECORDING REQUESTED BY:
(Mail recording to:)

Name Kent Matthews

Address S.P.M.A.
PO Box 904
La Mesa, Cal 91944

Page 1 of 2
Requested By: SHELLEY D. BAKER, RECORDER
OFFICIAL RECORDS OF LA PAZ COUNTY, AZ
09-21-2016 08:59 AM Recording Fee \$15.00

FOR RECORDER USE

AFFIDAVIT OF ASSESSMENT WORK Arizona

To whom it may concern, please take notice that:

1. Certain labor and improvements required by law were performed or made on, or for the benefit of, the following mining claim or claims (which together comprise a group of contiguous claims) in the County of La Paz, Arizona in the mining assessment year ending September 1, 2016

Name of Mining Claim	Location by S/T/R/Mer. Example: 29/9N/14E/SBM	CAMC No.	County Recordation Data (Write in Instrument or Book and Page No.)		Date	Last Amendment Date
			Original Recordation			
Key X	26 4N/20W/G-SR	192497	1989-000650			
Coco Baby	26 4N/20W/G-SR	327586	1993-03948			
	/ / /					
	/ / /					

- 2A. Type of labor and improvements (specify what was done and give the total value for that labor and improvements - at least \$100 for each claim). If a geological, geochemical, or geophysical survey was performed, as per 30 U.S.C. 28-1, reference title of report of survey in question, give cost and date of the survey and report, and indicate it was filed with the County Recorder.

Description	Value
Key X Removed overburden in desert wash to expose a potential gold placer area Total hours-10 hours	\$100.00
Coco Baby Removed rocks and overburden to find a gold placer area Total hours- 12 hours	\$120.00

RECEIVED
CLERK OF THE COURT
NOV 18 P 2:35
TUCSON, ARIZONA

2B. Date(s) the assessment was performed December 30-31 2015
(month) (s) (year)

3. Name(s) and address(s) of Person(s) who performed the labor and improvements:

<u>Name(s) (print)</u>	<u>Current Mailing or Residence Address (print)</u>
Todd Baumgartner (Coco Baby)	7885 Via Belfiore #6 San Diego, Calif. 92129
Robert Dunn (Key X)	13243 Dax Court San Diego, Calif 92129

4. Name(s) and address(s) of Person(s) who hold and claim subject mining claim(s) for the valuable mineral(s) contained therein:

<u>Name(s) (print)</u>	<u>Current Mailing or Residence Address (print)</u>
Kent and Michael Matthews	8706 Rumson Dr Santee, Cal 91971
Jeff Krogstad	3030 Merrill Dr #27 Torrance, Cal 90503

Coco Baby

5. The undersigned testify that on the date of January 25, 2016, all monuments required by law were erected upon the subject claim(s), and all notices required by law were posted on the subject claim(s) or copies thereof were in place, and at said date each corner monument bore or contained marking sufficient to appropriately designate the corner of the claim to which it pertains and the name of the claim(s).

I (we) hereby certify under penalty of perjury under the laws of the State of California that the foregoing statements are true and correct:

Kent Matthews , Date 09-09-2016
(Signature of person(s) responsible for above statements)

FAILURE TO FILE ANNUALLY EVIDENCE OF ASSESSMENT WORK OR NOTICE OF INTENT TO HOLD A MINING CLAIM WITH BOTH THE APPROPRIATE COUNTY RECORDER AND THE BUREAU OF LAND MANAGEMENT WITHIN PRESCRIBED TIME PERIODS WILL CONSTITUTE AN ABANDONMENT OF THE MINING CLAIM(S).

FILE THIS ORIGINAL NOTICE WITH APPROPRIATE COUNTY RECORDER (by September 30) AND FILE A DUPLICATE NOTICE (by December 30) WITH THE BUREAU OF LAND MANAGEMENT, CALIFORNIA STATE OFFICE, 2800 COTTAGE WAY RM W1623, SACRAMENTO, CA 95825-0451.

Any person who willfully makes a false statement with respect to any mining claim on the affidavit of labor or improvements or on the supplementary affidavit is guilty of a misdemeanor, and upon conviction shall be punished by a fine of not more than two hundred dollars (\$200) or by imprisonment in the county jail for not more than six months, or by both the fine and imprisonment. (Public Resources Code of California, Div. 3.5, Chap. 1, Sec. 3913c, d).

This form is for the purpose of complying with the laws of the United States and the State of California pertaining to assessment work (30 USC 28, 43 CFR 3833.2). Subject to Paperwork Reduction Act and Privacy Act statements available at the BLM California State Office, Sacramento.

RECORDING REQUESTED BY:
(Mail recording to:)

Name Merle Williams

Address S.P.M.A.
PO Box 904
La Mesa, Cal 91944

FOR RECORDER USE

AFFIDAVIT OF ASSESSMENT WORK Arizona

To whom it may concern, please take notice that:

1. Certain labor and improvements required by law were performed or made on, or for the benefit of, the following mining claim or claims (which together comprise a group of contiguous claims) in the County of La Paz, Arizona in the mining assessment year ending September 1, 2016.

Name of Mining Claim	Location by S/T/R/Mer. Example:	(Write in Instrument or Book and Page No.)		Last Date	Amendment Date
		CAMC No.	Original Recordation		
Hol-E-Cactus	29/4N/21W G-SR	332291	1997-06047		
	/ / /				
	/ / /				
	/ / /				

- (If more space is needed use supplemental sheet)
- 2A. Type of labor and improvements (specify what was done and give the total value for that labor and improvements - at least \$100 for each claim). If a geological, geochemical, or geophysical survey was performed, give the U.S.C. 28-1, reference title of report of survey in question, the cost and date of the survey and report, and indicate it was filed with the County Recorder.

Description

Removed overburden to expose a potential gold placer area
in a desert wash

Total hours- 10 hours

Value
\$100.00

RECEIVED
LA PAZ COUNTY, ARIZONA
NOV 18 2 36 PM

2B. Date(s) the assessment work ~~was~~ performed January 28-29th 2016
(month) (day) (year)

3. Name(s) and address(s) of Person(s) who performed the labor and improvements:

<u>Name(s) (print)</u>	<u>Current Mailing or Residence Address (print)</u>
<u>Richard Mueller</u>	<u>3803 Via Palo Verde Lago Alpine, Calif. 91901</u>

4. Name(s) and address(s) of Person(s) who hold and claim subject mining claim(s) for the valuable mineral(s) contained therein:

<u>Name(s) (print)</u>	<u>Current Mailing or Residence Address (print)</u>
------------------------	---

Merle Williams

12800 Amber Hill Ln Poway, Cal 92064

Ruth Ashcraft

30737 Stone Creek Crt Menifee, Cal 92584

Herb Margerum

9512 Alto Dr La Mesa, Cal 91941

Brian Winter

13610 Cuning Lane Lakeside, Calif 92040

Jerry Butler

PO Box 91 Stark City, MO 64866

Edward Farley Jr

6334 Caminito Partido San Diego, Cal 92111

H-Cactus

5. The undersigned testify that on the date of January 29, 2016, all monuments required by law were erected upon the subject claim(s), and all notices required by law were posted on the subject claim(s) or copies thereof were in place, and at said date each corner monument bore or contained marking sufficient to appropriately designate the corner of the claim to which it pertains and the name of the claim(s).

I (we) hereby certify under penalty of perjury under the laws of the State of California that the foregoing statements are true and correct:

Merle Williams MERLE WILLIAMS, Date 09-14-2016
(Signature of person(s) responsible for above statements)

FAILURE TO FILE ANNUALLY EVIDENCE OF ASSESSMENT WORK OR NOTICE OF INTENT TO HOLD A MINING CLAIM WITH BOTH THE APPROPRIATE COUNTY RECORDER AND THE BUREAU OF LAND MANAGEMENT WITHIN PRESCRIBED TIME PERIODS WILL CONSTITUTE AN ABANDONMENT OF THE MINING CLAIM(S).

FILE THIS ORIGINAL NOTICE WITH APPROPRIATE COUNTY RECORDER (by September 30) AND FILE A DUPLICATE NOTICE (by December 30) WITH THE BUREAU OF LAND MANAGEMENT, CALIFORNIA STATE OFFICE, 2800 COTTAGE WAY RM W1623, SACRAMENTO, CA 95825-0451.

Any person who willfully makes a false statement with respect to any mining claim on the affidavit of labor or improvements or on the supplementary affidavit is guilty of a misdemeanor, and upon conviction shall be punished by a fine of not more than two hundred dollars (\$200) or by imprisonment in the county jail for not more than six months, or by both the fine and imprisonment. (Public Resources Code of California, Div. 3.5, Chap. Sec. 3913c,d).

This form is for the purpose of complying with the laws of the United States and the State of California pertaining to assessment work (30 USC 28, 43 CFR 3833.2). Subject to Paperwork Reduction Act and Privacy Act statements available at the BLM California State Office, Sacramento.

RECORDING REQUESTED BY:
(Mail recording to:)

Name Kent Matthews

Address S.P.M.A.
PO Box 904
La Mesa, Cal 91944

FOR RECORDER USE

AFFIDAVIT OF ASSESSMENT WORK ARIZONA

To whom it may concern, please take notice that:

1. Certain labor and improvements required by law were performed or made on, or for the benefit of, the following mining claim or claims (which together comprise a group of contiguous claims) in the County of La Paz, Arizona, in the mining assessment year ending September 1, 2016:

Name of Mining Claim	Location by S/T/R/Mer. Example:	County Recordation Data (Write in Instrument or Book and Page No.)			
		CAMC No.	Original Recordation	Date	Last Amendment Date
QA #1	26/4N/20W/G-SR	341757	1996-005510		
QA #2	26/4N/20W/G-SR	341758	1996-005511		
	/ / /				
	/ / /				

- (If more space is needed use supplemental sheet)
- 2A. Type of labor and improvements (specify what was done and give the total value for that labor and improvements - at least \$100 for each claim). If a geological, geochemical, or geophysical survey was performed, as per 30 U.S.C. 28-1, reference title of report of survey in question, give cost and date of the survey and report, and indicate it was filed with the County Recorder.

Description	Value
QA#1 Removed debris and rocks to expose a gold placer area in a desert wash Total hours-10 hours	\$100.00
QA #2 Removed overburden and rocks to clear a gold placer area to extract valuable minerals Total hours-12 hours	\$120.00

PHOENIX, ARIZONA
2016 NOV 18 P 2:36
RECEIVED

2B. Date(s) the assessment was performed January H-25th 2016
(month) (s) (year)

3. Name(s) and address(s) of Person(s) who performed the labor and improvements:

<u>Name(s) (print)</u>	<u>Current Mailing or Residence Address (print)</u>
<u>Steve St. Martin (QA#1)</u>	<u>3606 Udall Street San Diego, Calif. 92106</u>
<u>Gary Puckett (QA #2)</u>	<u>8697 C La Mesa Blvd. #225 La Mesa, Calif 91942</u>

4. Name(s) and address(s) of Person(s) who hold and claim subject mining claim(s) for the valuable mineral(s) contained therein:

<u>Name(s) (print)</u>	<u>Current Mailing or Residence Address (print)</u>
<u>Kent and Michael Matthews</u>	<u>8706 Rumson Dr Santee, Cal 91971.</u>
<u>Jeff Krogstad</u>	<u>3030 Merrill Dr #27 Torrance, Cal 90503</u>

QA

5. The undersigned testify that on the date of January 22, 2016, all monuments required by law were erected upon the subject claim(s), and all notices required by law were posted on the subject claim(s) or copies thereof were in place, and at said date each corner monument bore or contained marking sufficient to appropriately designate the corner of the claim to which it pertains and the name of the claim(s).

I (we) hereby certify under penalty of perjury under the laws of the State of California that the foregoing statements are true and correct:

Kent Matthews Date 09-09-2016
(Signature of person(s) responsible for above statements)

FAILURE TO FILE ANNUALLY EVIDENCE OF ASSESSMENT WORK OR NOTICE OF INTENT TO HOLD A MINING CLAIM WITH BOTH THE APPROPRIATE COUNTY RECORDER AND THE BUREAU OF LAND MANAGEMENT WITHIN PRESCRIBED TIME PERIODS WILL CONSTITUTE AN ABANDONMENT OF THE MINING CLAIM(S).

FILE THIS ORIGINAL NOTICE WITH APPROPRIATE COUNTY RECORDER (by September 30) AND FILE A DUPLICATE NOTICE (by December 30) WITH THE BUREAU OF LAND MANAGEMENT, CALIFORNIA STATE OFFICE, 2800 COTTAGE WAY RM W1623 SACRAMENTO, CA 95825-0451.

RECEIVED
NOV 18 2 36 PM
BLM ARIZONA

Any person who willfully makes a false statement with respect to any mining claim the affidavit of labor or improvements or on the supplementary affidavit is guilty of a misdemeanor, and upon conviction shall be punished by a fine of not more than two hundred dollars (\$200) or by imprisonment in the county jail for not more than six months, or by both the fine and imprisonment. (Public Resources Code of California, Div. 3.5, Chap. 1, Sec. 3913c, d).

This form is for the purpose of complying with the laws of the United States and the State of California pertaining to assessment work (50 USC 28, 43 CFR 3833.2). Subject to Paperwork Reduction Act and Privacy Act statements available at the BLM California State Office, Sacramento.

RECORDING REQUESTED BY:
(Mail recording to:)

Name Harriett Nowicki

Address C/O S.P.M.A.
PO Box 904
La Mesa, Cal 91944

FOR RECORDER USE

AFFIDAVIT OF ASSESSMENT WORK Arizona

To whom it may concern, please take notice that:

1. Certain labor and improvements required by law were performed or made on, or for the benefit of, the following mining claim or claims (which together comprise a group of contiguous claims) in the County of La Paz, Arizona, in the mining assessment year ending September 1, 2016.

Name of Mining Claim	Location by S/T/R/Mer. Example:	County Recordation Data (Write in Instrument or Book and Page No.)			
		CAMC No.	Original Recordation	Date	Last Amendment Date
Betty B	21 / 4N / 21W / GSR	356595	1998-04304		
	/ / /				
	/ / /				
	/ / /				

- (If more space is needed use supplemental sheet)
- 2A. Type of labor and improvements (specify what was done and give the total value for that labor and improvements - at least \$100 for each claim). If a geological, geochemical, or geophysical survey was performed, as per 30 U.S.C. 28-1, reference title of report of survey in question, give cost and date of the survey and report, and indicate it was filed with the County Recorder.

Description	Value
Rechecked corner markers and discovery post with GPS unit.	\$30.00
Removed overburden to check out wash area for placer deposit.	\$80.00
Total Hours- 11 hours Total Value-	\$110.00

RECEIVED
BLM
2016 NOV 18 P 2:36
PHOENIX, ARIZONA

2B. Date(s) the assessment ~~was~~ was performed February 15-16 2016
(month) (year)

3. Name(s) and address(s) of Person(s) who performed the labor and improvements:

<u>Name(s) (print)</u>	<u>Current Mailing or Residence Address (print)</u>
<u>Dave Lamphere</u>	<u>25874 E. Parkview Pl Aurora, Colo. 80018</u>

4. Name(s) and address(s) of Person(s) who hold and claim subject mining claim(s) for the valuable mineral(s) contained therein:

<u>Name(s) (print)</u>	<u>Current Mailing or Residence Address (print)</u>
<u>Harriett Nowicki</u>	<u>2140 Montemar Avenue Escondido, Cal 92027</u>
<u>Tonia Merlo</u>	<u>3203 53rd Street San Diego, Cal 92105</u>

Betty B

5. The undersigned testify that on the date of April 30, 2016, all monuments required by law were erected upon the subject claim(s), and all notices required by law were posted on the subject claim(s) or copies thereof were in place, and at said date each corner monument bore or contained marking sufficient to appropriately designate the corner of the claim to which it pertains and the name of the claim(s).

I (we) hereby certify under penalty of perjury under the laws of the State of California that the foregoing statements are true and correct:

* Harriett Nowicki Harriett Nowicki, Date 9/9/16
(Signature of person(s) responsible for above statements)

FAILURE TO FILE ANNUALLY EVIDENCE OF ASSESSMENT WORK OR NOTICE OF INTENT TO HOLD A MINING CLAIM WITH BOTH THE APPROPRIATE COUNTY RECORDER AND THE BUREAU OF LAND MANAGEMENT WITHIN PRESCRIBED TIME PERIODS WILL CONSTITUTE AN ABANDONMENT OF THE MINING CLAIM(S).

FILE THIS ORIGINAL NOTICE WITH APPROPRIATE COUNTY RECORDER (by September 30) AND FILE A DUPLICATE NOTICE (by December 30) WITH THE BUREAU OF LAND MANAGEMENT, CALIFORNIA STATE OFFICE, 2800 COTTAGE WAY RM W1623, SACRAMENTO, CA 95825-0451.

RECEIVED
SEP 18 2016
BLM
SACRAMENTO
DIVISION


Any person who willfully makes a false statement with respect to any mining claim on the affidavit of labor or improvements or on the supplementary affidavit is guilty of a misdemeanor, and upon conviction shall be punished by a fine of not more than two hundred dollars (\$200) or by imprisonment in the county jail for not more than six months, or by both the fine and imprisonment. (Public Resources Code of California, Div. 3.5, Chap. 1, Sec. 3913c,d).

This form is for the purpose of complying with the laws of the United States and the State of California pertaining to assessment work (30 USC 28, 43 CFR 3833.2). Subject to Paperwork Reduction Act and Privacy Act statements available at the BLM California State Office, Sacramento.



PLACE STICKER AT TOP OF ENVELOPE TO THE RIGHT
OF THE RETURN ADDRESS. FOLD AT DOTTED LINE

CERTIFIED MAIL



7016 0910 0001 4764 2086



1000



85004


U.S. POSTAGE
PAID
SAN DIEGO, CA
92117
NOV 15, 16
AMOUNT

\$4.19
R2305M148400-7

B.L.M. ARIZONA
ONE No. CENTRAL AVE. #800
PHOENIX, ARIZ. 85004-2203

PHOENIX, ARIZONA
2016 NOV 18 P 2:35

85004-442700



United States Department of the Interior
Bureau of Land Management
DIV OF LANDS, MINRLS & ENERGY
ONE N CENTRAL AVE
PHOENIX, AZ 85004 -4427
Phone: 602-417-9200

Receipt

No: 3702495

Transaction #: 3807300	
Date of Transaction: 11/21/2016	
CUSTOMER:	
	SPMA PO BOX 904 LA MESA, CA 91944-0904 US

LINE #	QTY	DESCRIPTION	REMARKS	UNIT PRICE	TOTAL
1	1.00	LOCATABLE MINERALS / MINING CLAIMS- NOT NEW-UNADJUD, ONE AUTH NO. ONLY / MINING CLAIM MONEY RECEIVED CASES: AMC192495/\$80.00	POL (8) 2016	- n/a -	80.00
TOTAL:					\$80.00

PAYMENT INFORMATION				
1	AMOUNT:	80.00	POSTMARKED:	N/A
	TYPE:	CHECK	RECEIVED:	11/21/2016
	CHECK NO:	17508598516		
	NAME:	JOHANEK, JOSEPH JOHN PO BOX 904 LA MESA CA 91944-0904 US		

REMARKS

This receipt was generated by the automated BLM Collections and Billing System and is a paper representation of a portion of the official electronic record contained therein.

291

192495 341757

327584

FORM APPROVED
OMB NO. 1004-0114
Expires: October 31, 2016

MAINTENANCE FEE WAIVER CERTIFICATION

SEE INSTRUCTIONS ON PAGE 2

1. This small miner waiver is filed for the assessment year beginning on September 1, 2016 and ending on September 1, 2017.
2. The undersigned and all related parties owned ten or fewer mining claims, mill, or tunnel sites located and maintained on Federal lands in the United States of America on September 1, 2016.
3. The undersigned have performed the assessment work required by law for each mining claim listed prior to filing this waiver and understand that by filing this form, the undersigned must file an affidavit of assessment work with the Bureau of Land Management (BLM) by the December 30th following the filing of this waiver.
4. The undersigned understand that if the assessment work obligation has not yet come due under 30 U.S.C. 28 (for those claims in their first assessment year only), a notice of intent to hold reciting this condition must be recorded by the December 30th following the filing of this waiver.
5. The undersigned understand that mill and tunnel sites may also be listed on this waiver and be waived from payment of the maintenance fee, and that a notice of intent to hold for these sites is required to be filed with the BLM by the December 30th following the filing of this waiver.
6. The undersigned understand and acknowledge that pursuant to 43 U.S.C. 1212 and 18 U.S.C. 1001, the filing or recording of a false, fictitious, or fraudulent document with the BLM may result in a fine of up to \$250,000, a prison term not to exceed five years, or both.
7. The mining claims, mill or tunnel sites for which this waiver from payment of the maintenance fees is requested are:

CLAIM OR SITE NAME	BLM RECORDATION SERIAL NUMBER
1. Key #1	192495
2. Key #2	192496
3. Key X	192497
4. QA #1	341757
5. QA #2	341758
6. Coco Baby	327586
7.	
8.	
9.	
10.	

RECEIVED
BLM AZ STATE OFFICE
2016 AUG 18 PM 2:38
PHOENIX, ARIZONA


The owner(s) (claimants) of the above mining claims and sites are:

Kent Matthews

(Owner's Name - Please Print)

8706 Rumson Drive

(Owner's Mailing Address)



(Owner's Signature)

Santee

(City)

Calif

(State)

91971

(Zip Code)

Michael Matthews

(Owner's Name - Please Print)

8706 Rumson Drive

(Owner's Mailing Address)



(Owner's Signature)

Santee

(City)

Calif

(State)

91971


(Zip Code)

Jeff Krogstad

(Owner's Name - Please Print)

10319 Carefree Drive

(Owner's Mailing Address)



(Owner's Signature)

Santee

(City)

Calif

(State)

91971

(Zip Code)

(Owner's Name - Please Print)

(Owner's Signature)


(Owner's Mailing Address)

(City)

(State)

(Zip Code)

(Continued on page 2)

ENTERED
483
SEP 06 2016
BY: 

NW
K

(Owner's Name - Please Print)	(Owner's Signature)		
(Owner's Mailing Address)	(City)	(State)	(Zip Code)
(Owner's Name - Please Print)	(Owner's Signature)		
(Owner's Mailing Address)	(City)	(State)	(Zip Code)
(Owner's Name - Please Print)	(Owner's Signature)		
(Owner's Mailing Address)	(City)	(State)	(Zip Code)
(Owner's Name - Please Print)	(Owner's Signature)		
(Owner's Mailing Address)	(City)	(State)	(Zip Code)

RECEIVED
 BLM STATE OFFICE
 PHOENIX, ARIZONA
 JUN 18 PM 2:39

18 U.S.C. 1001 and 43 U.S.C. 1212 make it a crime for any person knowingly and willfully to make to any department or agency of the United States any false, fictitious or fraudulent statements or representations as to any matter within its jurisdiction.

INSTRUCTIONS

1. This certification is made under the provisions of 43 U.S.C. § 1744 and 30 U.S.C. §28-28k and the regulations thereunder (43 CFR Part 3830).
2. The claimant(s) must fill in the dates in paragraph 1 for the beginning and ending of the assessment year for which this waiver is sought.
3. The claimant(s) must fill in the date in paragraph 2 for the beginning of the assessment year for which this waiver is sought.
4. All claim and site names and BLM serial numbers must be listed for the mining claims, mill sites, and tunnel sites for which the waiver is sought.
5. All owners of the mining claims, mill sites, and tunnel sites and their addresses must be given.
6. This waiver form must be signed by all the claimants or their designated agent, in original form. If an agent is designated, a notarized designation of agent, signed by all of the claimants with proper address given, must be submitted with this waiver.
7. This form must be filed no later than September 1st for the upcoming assessment year in the BLM State Office where the mining claims or sites are recorded, or the waiver cannot be granted by the BLM. (Example: To obtain a waiver for the assessment year 2012, which begins on September 1, 2011, you must qualify for and file for a waiver no later than September 1, 2011, in the proper BLM State Office.)
8. For all mining claims which require assessment work, you must record an affidavit of labor on or before the December 30th immediately following the filing of this waiver. For all other mining claims or sites waived, you must record a notice of intent to hold on or before the December 30th immediately following the filing of this waiver.
9. Mill and tunnel sites may also be listed on this waiver and be waived from payment of the maintenance fee. A notice of intent to hold for these sites is required to be filed by the December 30th following the filing of this waiver.

FOR OFFICIAL USE ONLY

g Mr. Joseph JohaneK
4409 Gila Ave
San Diego, CA 92117

PLACE STICKER AT TOP OF ENVELOPE TO THE RIGHT
OF THE RETURN ADDRESS. FOLD AT DOTTED LINE

CERTIFIED MAIL



7016 0910 0001 4764 2062

FIRST CLASS MAIL

RECEIVED
BLM AZ STATE OFFICE
2016 AUG 18 P 2:38
PHOENIX, ARIZONA

B.L.M.-ARIZONA
ONE NO. CENTRAL AVE. #800
PHOENIX, ARIZ. 85004-2203

85004-442700



1000



85004

U.S. POSTAGE
PAID
SAN DIEGO, CA
92117
AUG 15, 16
AMOUNT
\$3.77
R2303S104028-13

2016 0910 0001 4764 2062

OCTOBER 14, 2015

192495
327584
332291
341757
356595

BLM-Arizona
Phoenix, Ariz. 85004

Dear Sir:

Please file the enclosed documents for Annual Assessments for mining claims.

Claim Number

Claim Name


192495	Key#1
192496	Key#2
192497	Key X
327586	Coco Baby
332291	Hol-E-Cactus
341757	QA#1
341758	QA#2
356595	Betty B

Enclosed is a money order to cover costs of filing these forms.

RECEIVED
BLM STATE OFFICE
2015 OCT 19 P 3:16
PHOENIX, ARIZONA

JOSEPH JOHANEK

* PS- PLEASE MAIL BACK RECORDED DOCUMENTS TO: S.P.M.A. PO Box 904
LA MESA, CALIF. 91944



RECORDING REQUESTED BY:
(Mail recording to:)

Name Chester Nowicki

Address S.P.M.A.
PO Box 904
La Mesa, Cal 91944

2015-03-04
Page 1 of 2
Requested By: Chester Nowicki
SHELLY D BAKER RECORDER
OFFICIAL RECORDS OF LA PAZ COUNTY, AZ
09-17-2015 10:40 AM Recording Fee \$15.00

FOR RECORDER USE

AFFIDAVIT OF ASSESSMENT WORK Arizona

RECEIPT # 3416859

To whom it may concern, please take notice that:

1. Certain labor and improvements required by law were performed or made on, or for the benefit of, the following mining claim or claims (which together comprise a group of contiguous claims) in the County of La Paz Arizona, in the mining assessment year ending September 1, 2015

Name of Mining Claim	Location by S/T/R/Mer. Example: 29/9N/14E/SBM	CAMC No.	County Recordation Data (Write in Instrument or Book and Page No.)		Last Date	Amendment Date
			Original Recordation			
Betty B	21 / 4N / 21W / GSRM	356595	1998-04304			
	/ / /					
	/ / /					
	/ / /					

- 2A. Type of labor and improvements (specify what was done and give the total value for that labor and improvements - at least \$100 for each claim). If a geological, geochemical, or geophysical survey was performed, as per 30 U.S.C. 28-1, reference title of report of survey in question, give cost and date of the survey and report, and indicate it was filed with the County Recorder.

Description	Value
Removed overburden from a section of old Desert wash near a hill outcrop of Quartz veins Total hours- 10 hours	\$100.00

RECEIVED
CLERK'S OFFICE
2015 OCT 19 P 3:16
PHOENIX, ARIZONA

2B. Date(s) the assessment work was performed November 4, 15, 2014
(month) (day(s)) (year)

3. Name(s) and address(s) of Person(s) who performed the labor and improvements:

<u>Name(s) (print)</u>	<u>Current Mailing or Residence Address (print)</u>
<u>Carl Siefken</u>	<u>1249 No. Skyview Dr. E. Peoria, IL 61611</u>

4. Name(s) and address(s) of Person(s) who hold and claim subject mining claim(s) for the valuable mineral(s) contained therein:

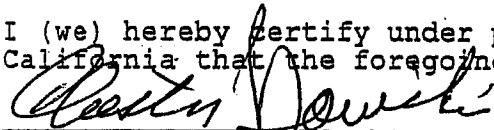
<u>Name(s) (print)</u>	<u>Current Mailing or Residence Address (print)</u>
<u>Chester Nowicki</u>	<u>425 Le Clair Ln. Escondido, Cal 92026</u>
<u>Tonia Merlo</u>	<u>3203 53rd Street San Diego, Cal 92105</u>

RECEIVED
BLM CALIFORNIA STATE OFFICE
2015 OCT 19 P 3:16
PHOENIX, ARIZONA

Betty B

5. The undersigned testify that on the date of January 28, 2015, all monuments required by law were erected upon the subject claim(s), and all notices required by law were posted on the subject claim(s) or copies thereof were in place, and at said date each corner monument bore or contained marking sufficient to appropriately designate the corner of the claim to which it pertains and the name of the claim(s).

I (we) hereby certify under penalty of perjury under the laws of the State of California that the foregoing statements are true and correct:



Date September 12, 2015

(Signature of person(s) responsible for above statements)

FAILURE TO FILE ANNUALLY EVIDENCE OF ASSESSMENT WORK OR NOTICE OF INTENT TO HOLD A MINING CLAIM WITH BOTH THE APPROPRIATE COUNTY RECORDER AND THE BUREAU OF LAND MANAGEMENT WITHIN PRESCRIBED TIME PERIODS WILL CONSTITUTE AN ABANDONMENT OF THE MINING CLAIM(S).

FILE THIS ORIGINAL NOTICE WITH APPROPRIATE COUNTY RECORDER (by September 30) AND FILE A DUPLICATE NOTICE (by December 30) WITH THE BUREAU OF LAND MANAGEMENT, CALIFORNIA STATE OFFICE, 2800 COTTAGE WAY RM W1623, SACRAMENTO, CA 95825-0451.

Any person who willfully makes a false statement with respect to any mining claim on the affidavit of labor or improvements or on the supplementary affidavit is guilty of a misdemeanor, and upon conviction shall be punished by a fine of not more than two hundred dollars (\$200) or by imprisonment in the county jail for not more than six months, or by both the fine and imprisonment. (Public Resources Code of California, Div. 3.5, Chap. 1, Sec. 3913c,d).

This form is for the purpose of complying with the laws of the United States and the State of California pertaining to assessment work (30 USC 28, 43 CFR 3833.2). Subject to Paperwork Reduction Act and Privacy Act statements available at the BLM California State Office, Sacramento.

RECORDING REQUESTED BY:
(Mail recording to:)

Name Merle Williams

Address S.P.M.A.
PO Box 904
La Mesa, Cal 91944

FOR RECORDER USE

AFFIDAVIT OF ASSESSMENT WORK Arizona

RECEIPT # 3416859

To whom it may concern, please take notice that:

1. Certain labor and improvements required by law were performed or made on, or for the benefit of, the following mining claim or claims (which together comprise a group of contiguous claims) in the County of La Paz Arizona, in the mining assessment year ending September 1, 2015

Name of Mining Claim	Location by S/T/R/Mer. Example: 29/9N/14E/SBM	(Write in Instrument or Book and Page No.)		County Recordation Data	
		CAMC No.	Original Recordation	Last Date	Amendment Date
Hol-E-Cactus	29/4N/21W/GSRM	332291	1997-06047		
	/ / /				
	/ / /				
	/ / /				

- 2A. (If more space is needed use supplemental sheet)
Type of labor and improvements (specify what was done and give the total value for that labor and improvements - at least \$100 for each claim). If a geological, geochemical, or geophysical survey was performed, as per 30 U.S.C. 28-1, reference title of report of survey in question, give cost and date of the survey and report, and indicate it was filed with the County Recorder.

Description	Value
Removed overburden and Winter Storm debris to expose a Gold placer area in a wash	\$120.00
Total hours- 12 hours	

RECEIVED
2015 OCT 19 P 3: 6
PHOENIX, ARIZONA

2B. Date(s) the assessment work was performed January 8, 29, 2015
(month) (day(s)) (year)

3. Name(s) and address(s) of Person(s) who performed the labor and improvements:

<u>Name(s) (print)</u>	<u>Current Mailing or Residence Address (print)</u>
<u>Richard and Eric Mueller</u>	<u>3803 Via Palo Verde Lago Alpine, Calif. 91901</u>

4. Name(s) and address(s) of Person(s) who hold and claim subject mining claim(s) for the valuable mineral(s) contained therein:

<u>Name(s) (print)</u>	<u>Current Mailing or Residence Address (print)</u>
<u>Merle Williams</u>	<u>12800 Amber Hill Ln Poway, Cal 92064</u>
<u>Ruth Ashcraft</u>	<u>30737 Stone Creek Crt Menifee, Cal 92584</u>
<u>Herb Margerum</u>	<u>9512 Alto Dr La Mesa, Cal 91941</u>
<u>Brian Winter</u>	<u>13610 Cuning Lane Lakeside, Calif 92040</u>
<u>Jerry Butler</u>	<u>PO Box 91 Stark City ,MO 64866</u>
<u>Edward Farley Jr</u>	<u>6334 Caminito Partido San Diego, Cal 92111</u>

H-Cactus

5. The undersigned testify that on the date of January 28, 2015, all monuments required by law were erected upon the subject claim(s), and all notices required by law were posted on the subject claim(s) or copies thereof were in place, and at said date each corner monument bore or contained marking sufficient to appropriately designate the corner of the claim to which it pertains and the name of the claim(s).

I (we) hereby certify under penalty of perjury under the laws of the State of California that the foregoing statements are true and correct:

Merle Williams
(Signature of person(s) responsible for above statements)

Merle Williams

Date Sept. 12, 2015

FAILURE TO FILE ANNUALLY EVIDENCE OF ASSESSMENT WORK OR NOTICE OF INTENT TO HOLD A MINING CLAIM WITH BOTH THE APPROPRIATE COUNTY RECORDER AND THE BUREAU OF LAND MANAGEMENT WITHIN PRESCRIBED TIME PERIODS WILL CONSTITUTE AN ABANDONMENT OF THE MINING CLAIM(S).

FILE THIS ORIGINAL NOTICE WITH APPROPRIATE COUNTY RECORDER (by September 30) AND FILE A DUPLICATE NOTICE (by December 30) WITH THE BUREAU OF LAND MANAGEMENT, CALIFORNIA STATE OFFICE, 2800 COTTAGE WAY RM W1623, SACRAMENTO, CA 95825-0451.

Any person who willfully makes a false statement with respect to any mining claim on the affidavit of labor or improvements or on the supplementary affidavit is guilty of a misdemeanor, and upon conviction shall be punished by a fine of not more than two hundred dollars (\$200) or by imprisonment in the county jail for not more than six months, or by both the fine and imprisonment. (Public Resources Code of California, Div. 3.5, Chap. 1, Sec. 3913c,d).

This form is for the purpose of complying with the laws of the United States and the State of California pertaining to assessment work (30 USC 28, 43 CFR 3833.2). Subject to Paperwork Reduction Act and Privacy Act statements available at the BLM California State Office, Sacramento.

RECORDING REQUESTED BY:
(Mail recording to:)

Name Kent Matthews

Address S.P.M.A.
PO Box 904
La Mesa, Cal 91944

Page 1 of 2
Requested By Kent Matthews
SHELLY D BAKER RECORDER
OFFICIAL RECORDS OF LA PAZ COUNTY, AZ
09-17-2015 10:40 AM Recording Fee \$15.00

FOR RECORDER'USE

AFFIDAVIT OF ASSESSMENT WORK Arizona

RECEIPT # 3410859

To whom it may concern, please take notice that:

1. Certain labor and improvements required by law were performed or made on, or for the benefit of, the following mining claim or claims (which together comprise a group of contiguous claims) in the County of La Paz, Arizona, in the mining assessment year ending September 1, 2015

Name of Mining Claim	Location by S/T/R/Mer. Example: 29/9N/14E/SBM	County Recordation Data (Write in Instrument or Book and Page No.)		Last Date	Amendment Date
		CAMC No.	Original Recordation		
Key #1	26/4N/20W/GSRM	192495	1983-000648		
Key #2	26/4N/20W/GSRM	192496	1983-000649		
	/ / /				
	/ / /				

- (If more space is needed use supplemental sheet)
- 2A. Type of labor and improvements (specify what was done and give the total value for that labor and improvements - at least \$100 for each claim). If a geological, geochemical, or geophysical survey was performed, as per 30 U.S.C. 28-1, reference title of report of survey in question, give cost and date of the survey and report, and indicate it was filed with the County Recorder.

Description	Value
Removed overburden and debris to expose a Gold placer area in a desert wash Total hours -11 hours Key#1 Claim (Work done by Mick Tinker)	\$110.00
Key #2 Claim- Removed overburden and debris from a desert wash to expose Gold placer area Total hours- 10 hours (Work by Eric and Richard Mueller)	\$100.00

RECEIVED
CLM & REC'D OFFICE
2015 OCT 19 P 3:16
PHOENIX, ARIZONA

2B. Date(s) the assessment work was performed January 29, 2015 (Key#2)
(month) 29 day(s) (year)

3. Name(s) and address(s) of Person(s) who performed the labor and improvements:

<u>Name(s) (print)</u>	<u>Current Mailing or Residence Address (print)</u>
<u>Erick and Richard Mueller</u>	<u>3803 Via Palo Verde Lago Alpine, Calif. 91901</u>
<u>Mick Tinker</u>	<u>3375 Corte Panorama Carlsbad, Calif. 92009</u>

4. Name(s) and address(s) of Person(s) who hold and claim subject mining claim(s) for the valuable mineral(s) contained therein:

<u>Name(s) (print)</u>	<u>Current Mailing or Residence Address (print)</u>
<u>Kent and Michael Matthews</u>	<u>8706 Rumson Dr Santee, Cal 91971</u>
<u>Jeff Krogstad</u>	<u>3030 Merrill Dr #27 Torrance, Cal 90503</u>

RECEIVED
BLM CALIFORNIA STATE OFFICE
2015 OCT 19 P 3:16
PHOENIX, ARIZONA

Key

5. The undersigned testify that on the date of January 30, 2015, all monuments required by law were erected upon the subject claim(s), and all notices required by law were posted on the subject claim(s) or copies thereof were in place, and at said date each corner monument bore or contained marking sufficient to appropriately designate the corner of the claim to which it pertains and the name of the claim(s).

I (we) hereby certify under penalty of perjury under the laws of the State of California that the foregoing statements are true and correct:

[Signature] Kent Matthews, Date September 10, 2015
(Signature of person(s) responsible for above statements)

FAILURE TO FILE ANNUALLY EVIDENCE OF ASSESSMENT WORK OR NOTICE OF INTENT TO HOLD A MINING CLAIM WITH BOTH THE APPROPRIATE COUNTY RECORDER AND THE BUREAU OF LAND MANAGEMENT WITHIN PRESCRIBED TIME PERIODS WILL CONSTITUTE AN ABANDONMENT OF THE MINING CLAIM(S).

FILE THIS ORIGINAL NOTICE WITH APPROPRIATE COUNTY RECORDER (by September 30) AND FILE A DUPLICATE NOTICE (by December 30) WITH THE BUREAU OF LAND MANAGEMENT, CALIFORNIA STATE OFFICE, 2800 COTTAGE WAY RM W1623, SACRAMENTO, CA 95825-0451.

Any person who willfully makes a false statement with respect to any mining claim on the affidavit of labor or improvements or on the supplementary affidavit is guilty of a misdemeanor, and upon conviction shall be punished by a fine of not more than two hundred dollars (\$200) or by imprisonment in the county jail for not more than six months, or by both the fine and imprisonment. (Public Resources Code of California, Div. 3.5, Chap. 1, Sec. 3913c,d).

This form is for the purpose of complying with the laws of the United States and the State of California pertaining to assessment work (30 USC 28, 43 CFR 3833.2). Subject to Paperwork Reduction Act and Privacy Act statements available at the BLM California State Office, Sacramento.

RECORDING REQUESTED BY:
(Mail recording to:)

Name Kent Matthews

Address S.P.M.A.
PO Box 904
La Mesa, Cal 91944

Page 1 of 2
Requested By: Kent Matthews
SHELLY D BARNETT RECORDER
OFFICIAL RECORDS OF LA PAZ COUNTY, AZ
09-17-2015 10:40 AM Recording Fee \$15.00

FOR RECORDER USE

AFFIDAVIT OF ASSESSMENT WORK ARIZONA

RECEIPT # 3416859

To whom it may concern, please take notice that:

1. Certain labor and improvements required by law were performed or made on, or for the benefit of, the following mining claim or claims (which together comprise a group of contiguous claims) in the County of La Paz, Arizona, in the mining assessment year ending September 1, 2015

Name of Mining Claim	Location by S/T/R/Mer. Example: 29/9N/14E/SBM	(Write in Instrument or Book and Page No.)	Original Recordation Date	County Recordation Data Last Amendment Date
QA #1	26/4N /20W/ GSRM	341757	1996-005510	
QA #2	26/4N /20W/ GSRM	341758	1996-005511	
	/ / /			
	/ / /			

- 2A. Type of labor and improvements (specify what was done and give the total value for that labor and improvements - at least \$100 for each claim). If a geological, geochemical, or geophysical survey was performed, as per 30 U.S.C. 28-1, reference title of report of survey in question, give cost and date of the survey and report, and indicate it was filed with the County Recorder.

Description	Value
QA #1- Removed overburden from a desert wash drainage to expose a Gold placer deposit Total hours- 10 hours (Work done by Gerard Gubbels)	\$100.00
QA #2- Removed winter storm debris and overburden in wash to to expose a Gold placer deposit. Total Hours- 11 hours (Work done by Chip Manion)	\$110.00

RECEIVED
CLERK'S OFFICE
2015 OCT 19 P 3:11
DEEMX, ARIZONA

2B. Date(s) the assessment work was performed December 10, 2014 (QA#1)
(month) (day(s)) (year)

3. Name(s) and address(s) of Person(s) who performed the labor and improvements:

<u>Name(s) (print)</u>	<u>Current Mailing or Residence Address (print)</u>
<u>Gerard Gubbels</u>	<u>7201 E. 32nd Street #1047 Yuma, Ariz. 85365</u>
<u>Chip Manion</u>	<u>3751 W. 24th Street #229 Yuma, Ariz. 85364</u>

4. Name(s) and address(s) of Person(s) who hold and claim subject mining claim(s) for the valuable mineral(s) contained therein:

<u>Name(s) (print)</u>	<u>Current Mailing or Residence Address (print)</u>
<u>Kent and Michael Matthews</u>	<u>8706 Rumson Dr Santee, Cal 91971</u>
<u>Jeff Krogstad</u>	<u>3030 Merrill Dr #27 Torrance, Cal 90503</u>

RECEIVED
BLM CALIFORNIA STATE OFFICE
OCT 19 P 3:17
PHOENIX, ARIZONA

QA

5. The undersigned testify that on the date of January 14, 2015, all monuments required by law were erected upon the subject claim(s), and all notices required by law were posted on the subject claim(s) or copies thereof were in place, and at said date each corner monument bore or contained marking sufficient to appropriately designate the corner of the claim to which it pertains and the name of the claim(s).

I (we) hereby certify under penalty of perjury under the laws of the State of California that the foregoing statements are true and correct:

Kent Matthews Date September 10, 2015
(Signature of person(s) responsible for above statements)

FAILURE TO FILE ANNUALLY EVIDENCE OF ASSESSMENT WORK OR NOTICE OF INTENT TO HOLD A MINING CLAIM WITH BOTH THE APPROPRIATE COUNTY RECORDER AND THE BUREAU OF LAND MANAGEMENT WITHIN PRESCRIBED TIME PERIODS WILL CONSTITUTE AN ABANDONMENT OF THE MINING CLAIM(S).

FILE THIS ORIGINAL NOTICE WITH APPROPRIATE COUNTY RECORDER (by September 30) AND FILE A DUPLICATE NOTICE (by December 30) WITH THE BUREAU OF LAND MANAGEMENT, CALIFORNIA STATE OFFICE, 2800 COTTAGE WAY RM W1623, SACRAMENTO, CA 95825-0451.

Any person who willfully makes a false statement with respect to any mining claim on the affidavit of labor or improvements or on the supplementary affidavit is guilty of a misdemeanor, and upon conviction shall be punished by a fine of not more than two hundred dollars (\$200) or by imprisonment in the county jail for not more than six months, or by both the fine and imprisonment. (Public Resources Code of California, Div. 3.5, Chap. 1, Sec. 3913c,d).

This form is for the purpose of complying with the laws of the United States and the State of California pertaining to assessment work (30 USC 28, 43 CFR 3833.2). Subject to Paperwork Reduction Act and Privacy Act statements available at the BLM California State Office, Sacramento.

RECORDING REQUESTED BY:
(Mail recording to:)

Name Kent Matthews

Address S.P.M.A.
PO Box 904
La Mesa, Cal 91944

FOR RECORDER USE

AFFIDAVIT OF ASSESSMENT WORK Arizona

To whom it may concern, please take notice that:

1. Certain labor and improvements required by law were performed or made on, or for the benefit of, the following mining claim or claims (which together comprise a group of contiguous claims) in the County of La Paz Arizona, in the mining assessment year ending September 1, 2015

Name of Mining Claim	Location by S/T/R/Mer. Example: 29/9N/14E/SBM	County Recordation Data (Write in Instrument or Book and Page No.)		Last Date	Amendment Date
		CAMC No.	Original Recordation		
Key X	26/ 4N/ 20W/ GSRM	192497	1989-000650		
Coco Baby	26/ 4N/ 20W/ GSRM	327586	1993-03948		
	/ / /				
	/ / /				

- 2A. Type of labor and improvements (specify what was done and give the total value for that labor and improvements - at least \$100 for each claim). If a geological, geochemical, or geophysical survey was performed, as per 30 U.S.C. 28-1, reference title of report of survey in question, give cost and date of the survey and report, and indicate it was filed with the County Recorder.

Description	Value
Key X- Removed brush and overburden to expose a Gold placer deposit Total hours- 10 hours Work done in Desert wash (Work done by Bob Corbin)	\$100.00
Removed overburden in a desert wash to expose a Gold placer deposit Total hours- 10 hours Coco Baby (work done by Doug Hutchenson)	\$100.00

RECEIPT # 3416859

2B. Date(s) the assessment work was performed February 1~~0~~, 2015 (KeyX)
(month) 11 day(s) (year)

3. Name(s) and address(s) of Person(s) who performed the labor and improvements:

<u>Name(s) (print)</u>	<u>Current Mailing or Residence Address (print)</u>
Bob Corbin	6946 Kelly Road South Prince George, B.C. V2K2G9
Douglas Hutchenson	1813 So. Walnut Avenue Yuma, Ariz. 85364

4. Name(s) and address(s) of Person(s) who hold and claim subject mining claim(s) for the valuable mineral(s) contained therein:

<u>Name(s) (print)</u>	<u>Current Mailing or Residence Address (print)</u>
Kent and Michael Matthews	8706 Rumson Dr Santee, Cal 91971
Jeff Krogstad	3030 Merrill Dr #27 Torrance, Cal 90503

RECEIVED
BLM CALIFORNIA STATE OFFICE
2015 OCT 19 P 3:11
PHOENIX, ARIZONA

Coco Baby

5. The undersigned testify that on the date of February 19, 2015, all monuments required by law were erected upon the subject claim(s), and all notices required by law were posted on the subject claim(s) or copies thereof were in place, and at said date each corner monument bore or contained marking sufficient to appropriately designate the corner of the claim to which it pertains and the name of the claim(s).

I (we) hereby certify under penalty of perjury under the laws of the State of California that the foregoing statements are true and correct:

Kent Matthews Date September 10, 2015
(Signature of person(s) responsible for above statements)

FAILURE TO FILE ANNUALLY EVIDENCE OF ASSESSMENT WORK OR NOTICE OF INTENT TO HOLD A MINING CLAIM WITH BOTH THE APPROPRIATE COUNTY RECORDER AND THE BUREAU OF LAND MANAGEMENT WITHIN PRESCRIBED TIME PERIODS WILL CONSTITUTE AN ABANDONMENT OF THE MINING CLAIM(S).

FILE THIS ORIGINAL NOTICE WITH APPROPRIATE COUNTY RECORDER (by September 30) AND FILE A DUPLICATE NOTICE (by December 30) WITH THE BUREAU OF LAND MANAGEMENT, CALIFORNIA STATE OFFICE, 2800 COTTAGE WAY RM W1623, SACRAMENTO, CA 95825-0451.

Any person who willfully makes a false statement with respect to any mining claim on the affidavit of labor or improvements or on the supplementary affidavit is guilty of a misdemeanor, and upon conviction shall be punished by a fine of not more than two hundred dollars (\$200) or by imprisonment in the county jail for not more than six months, or by both the fine and imprisonment. (Public Resources Code of California, Div. 3.5, Chap. 1, Sec. 3913c,d).

This form is for the purpose of complying with the laws of the United States and the State of California pertaining to assessment work (50 USC 28, 43 CFR 3833.2). Subject to Paperwork Reduction Act and Privacy Act statements available at the BLM California State Office, Sacramento.

United States Department of the Interior
Bureau of Land Management
LANDS/RECREATION & PLANNING
ONE N CENTRAL AVE
PHOENIX, AZ 85004 -2203
Phone: 602-417-9200

Receipt

No: 3416859


Transaction #: 3515690	
Date of Transaction: 10/21/2015	
CUSTOMER:	
	SPMA PO BOX 904 LA MESA, CA 91944-0904 US

LINE #	QTY	DESCRIPTION	REMARKS	UNIT PRICE	TOTAL
1	1.00	LOCATABLE MINERALS / MINING CLAIMS- NOT NEW-UNADJUD, ONE AUTH NO. ONLY / MINING CLAIM MONEY RECEIVED CASES: AMC356595/\$80.00	POL - 8 2015	- n/a -	80.00
TOTAL:					\$80.00

PAYMENT INFORMATION				
1	AMOUNT:	80.00	POSTMARKED:	N/A
	TYPE:	CHECK	RECEIVED:	10/19/2015
	CHECK NO:	17271818382		
	NAME:	JOHANEK, JOSEPH 4409 GILA AVE SAN DIEGO CA 92117 US		

REMARKS

This receipt was generated by the automated BLM Collections and Billing System and is a paper representation of a portion of the official electronic record contained therein.





SPMA
PO Box 90x
Lamasa, Cal. 77744

RECEIVED
BLM AZ STATE OFFICE

2015 OCT 19 P 3:09

PHOENIX, ARIZONA



B.L.M.-ARIZONA
ONE NO. CENTRAL AVE. #800
PHOENIX, ARIZ. 85004-2203

UNITED STATES
DEPARTMENT OF THE INTERIOR
BUREAU OF LAND MANAGEMENT

MAINTENANCE FEE WAIVER CERTIFICATION

SEE INSTRUCTIONS ON PAGE 2

120

RAM

FORM APPROVED
OMB NO. 1004-0114
Expires: October 31, 2016

192495
341757

327584

- This small miner waiver is filed for the assessment year beginning on September 1, 2015 and ending on September 1, 2016.
- The undersigned and all related parties owned ten or fewer mining claims, mill, or tunnel sites located and maintained on Federal lands in the United States of America on September 1, 2015.
- The undersigned have performed the assessment work required by law for each mining claim listed prior to filing this waiver and understand that by filing this form, the undersigned must file an affidavit of assessment work with the Bureau of Land Management (BLM) by the December 30th following the filing of this waiver.
- The undersigned understand that if the assessment work obligation has not yet come due under 30 U.S.C. 28 (for those claims in their first assessment year only), a notice of intent to hold reciting this condition must be recorded by the December 30th following the filing of this waiver.
- The undersigned understand that mill and tunnel sites may also be listed on this waiver and be waived from payment of the maintenance fee, and that a notice of intent to hold for these sites is required to be filed with the BLM by the December 30th following the filing of this waiver.
- The undersigned understand and acknowledge that pursuant to 43 U.S.C. 1212 and 18 U.S.C. 1001, the filing or recording of a false, fictitious, or fraudulent document with the BLM may result in a fine of up to \$250,000, a prison term not to exceed five years, or both.
- The mining claims, mill or tunnel sites for which this waiver from payment of the maintenance fees is requested are:

CLAIM OR SITE NAME	BLM RECORDATION SERIAL NUMBER
1. Key #1	192495
2. Key #2	192496
3. Key X	192497
4. QA #1	341757
5. QA #2	341758
6. Coco Baby	327586
7.	
8.	
9.	
10.	

RECEIVED
BLM AZ STATE OFFICE
2015 JUL 24 PM 2:56
PHOENIX, ARIZONA

The owner(s) (claimants) of the above mining claims and sites are:

Kent Matthews

(Owner's Name - Please Print)

8706 Rumson Drive

(Owner's Mailing Address)

[Signature]

(Owner's Signature)

Santee

(City)

Calif

(State)

91971

(Zip Code)

Michael Matthews

(Owner's Name - Please Print)

8706 Rumson Drive

(Owner's Mailing Address)

[Signature]

(Owner's Signature)

Santee

(City)

Calif

(State)

91971

(Zip Code)

Jeff Krogstad

(Owner's Name - Please Print)

10319 Carefree Drive

(Owner's Mailing Address)

[Signature]

(Owner's Signature)

Santee

(City)

Calif

(State)

91971

(Zip Code)

(Owner's Name - Please Print)

(Owner's Signature)

(Owner's Mailing Address)

(City)

(State)

(Zip Code)

(Continued on page 2)

NW-RZ 9/13

ENTERED
SEP 3 2015
BY: RE

(Owner's Name - Please Print)

(Owner's Signature)

(Owner's Mailing Address)

(City)

(State)

(Zip Code)

(Owner's Name - Please Print)

(Owner's Signature)

(Owner's Mailing Address)

(City)

(State)

(Zip Code)

(Owner's Name - Please Print)

(Owner's Signature)

(Owner's Mailing Address)

(City)

(State)

(Zip Code)

(Owner's Name - Please Print)

(Owner's Signature)

(Owner's Mailing Address)

(City)

(State)

(Zip Code)

18 U.S.C. 1001 and 43 U.S.C. 1212 make it a crime for any person knowingly and willfully to make to any department or agency of the United States any false, fictitious or fraudulent statements or representations as to any matter within its jurisdiction.

INSTRUCTIONS

1. This certification is made under the provisions of 43 U.S.C. § 1744 and 30 U.S.C. §28-28k and the regulations thereunder (43 CFR Part 3830).
2. The claimant(s) must fill in the dates in paragraph 1 for the beginning and ending of the assessment year for which this waiver is sought.
3. The claimant(s) must fill in the date in paragraph 2 for the beginning of the assessment year for which this waiver is sought.
4. All claim and site names and BLM serial numbers must be listed for the mining claims, mill sites, and tunnel sites for which the waiver is sought.
5. All owners of the mining claims, mill sites, and tunnel sites and their addresses must be given.
6. This waiver form must be signed by all the claimants or their designated agent, in original form. If an agent is designated, a notarized designation of agent, signed by all of the claimants with proper address given, must be submitted with this waiver.
7. This form must be filed no later than September 1st for the upcoming assessment year in the BLM State Office where the mining claims or sites are recorded, or the waiver cannot be granted by the BLM. (Example: To obtain a waiver for the assessment year 2012, which begins on September 1, 2011, you must qualify for and file for a waiver no later than September 1, 2011, in the proper BLM State Office.)
8. For all mining claims which require assessment work, you must record an affidavit of labor on or before the December 30th immediately following the filing of this waiver. For all other mining claims or sites waived, you must record a notice of intent to hold on or before the December 30th immediately following the filing of this waiver.
9. Mill and tunnel sites may also be listed on this waiver and be waived from payment of the maintenance fee. A notice of intent to hold for these sites is required to be filed by the December 30th following the filing of this waiver.

FOR OFFICIAL USE ONLY

07/20/2015

DEAR SIRs:

PLEASE SEND BACK THE COPIED DOCUMENTS TO:

S.P.M.A.
PO Box 904
LA MESA, CALIF. 91944

MIKE MATTHEWS

RECEIVED
BLM AZ STATE OFFICE
2015 JUL 24 P 2:56
PHOENIX, ARIZONA

COPIES
SENT TO
THIS ADDRESS
(RAM) 7/27/15

UNITED STATES
DEPARTMENT OF THE INTERIOR
BUREAU OF LAND MANAGEMENT

MAINTENANCE FEE WAIVER CERTIFICATION

SEE INSTRUCTIONS ON PAGE 2

AMC 192495
341757
327584
356595
FORM APPROVED
OMB NO. 1004-0114
Expires: August 31, 2013
332291

1. This small miner waiver is filed for the assessment year beginning on September 1, 2014 and ending on September 1, 2015
2. The undersigned and all related parties owned ten or fewer mining claims, mill, or tunnel sites located and maintained on Federal lands in the United States of America on September 1, 2014.
3. The undersigned have performed the assessment work required by law for each mining claim listed prior to filing this waiver and understand that by filing this form, an affidavit of assessment work must be recorded by the December 30th following the filing of this waiver.
4. The undersigned understand that if the assessment work obligation has not yet come due under 30 U.S.C. 28 (for those claims in their first assessment year only), a notice of intent to hold reciting this condition must be recorded by the December 30th following the filing of this waiver.
5. The undersigned understand that mill and tunnel sites may also be listed upon this waiver and be waived from payment of the maintenance fee, and that a notice of intent to hold for these sites is required to be recorded by the December 30th immediately following the filing of this waiver.
6. The undersigned understand and acknowledge that pursuant to 43 U.S.C. 1212 and 18 U.S.C. 1001, the filing or recording of a false, fictitious, or fraudulent document with the Bureau of Land Management may result in a fine of up to \$250,000, a prison term not to exceed five years, or both.
7. The mining claims, mill or tunnel sites for which this waiver from payment of the maintenance fees is requested are:

CLAIM OR SITE NAME	BLM RECORDATION SERIAL NUMBER
1. Key #1	192495
2. Key #2	192496
3. Key X	192497
4. QA#1	341757
5. QA#2	341758
6. Coco Baby	327586
7.	
8.	
9.	
10.	

The owner(s) (claimants) of the above mining claims and sites are:

Tom Boruszewski

(Owner's Name - Please Print)

5825 Laramie Way

(Street or P.O. Box)

San Diego

(City)

Calif 92120

(State)

(Zip Code)

Jeff Krogstad

(Owner's Name - Please Print)

3030 Merrill Dr. #27

(Street or P.O. Box)

Torrance

(City)

Calif

(State)

90503

(Zip Code)

Kent Matthews

(Owner's Name - Please Print)

8706 Rumson Drive

(Street or P.O. Box)

Santee

(City)

Calif

(State)

91971

(Zip Code)

(Continued on page 2)

Thomas Boruszewski
(Owner's Signature)

(Owner's Signature)

(Owner's Signature)

RECEIVED
BLM AZ STATE OFFICE
2014 AUG 22 P 2:30
PHOENIX ARIZONA

ENTERED
SEP 11 2014
BY: PM

NW
9/22/2014
M

Michael Matthews

(Owner's Name - Please Print)

8706 rumson Drive

(Street or P.O. Box)

Michael Matthews

(Owner's Signature)

Santee

(City)

Calif 91971

(State)

(Zip Code)

(Owner's Name - Please Print)

(Street or P.O. Box)

(Owner's Signature)

(City)

(State)

(Zip Code)

(Owner's Name - Please Print)

(Street or P.O. Box)

(Owner's Signature)

(City)

(State)

(Zip Code)

(Owner's Name - Please Print)

(Street or P.O. Box)

(Owner's Signature)

(City)

(State)

(Zip Code)

(Owner's Name - Please Print)

(Street or P.O. Box)

(Owner's Signature)

(City)

(State)

(Zip Code)

Title 18 U.S.C. Section 1001 and Title 43 U.S.C. Section 1212 makes it a crime for any person knowingly and willfully to make to any department or agency of the United States any false, fictitious or fraudulent statements or representations as to any matter within its jurisdiction.

INSTRUCTIONS

1. This certification is made under the provisions of § 1744 of Title 43 and § 28-28k of Title 30 of the United States Code; and the regulations thereunder (43 CFR Part 3830).
2. The claimant(s) must fill in the dates in paragraph 1 for the beginning and ending of the assessment year for which this waiver is sought.
3. The claimant(s) must fill in the date in paragraph 2 for the beginning of the assessment year for which this waiver is sought.
4. All claim and site names and Bureau of Land Management (BLM) serial numbers must be listed for the mining claims, mill sites, and tunnel sites for which the waiver is sought.
5. All owners of the mining claims, mill sites, and tunnel sites and their addresses must be given.
6. This waiver form must be signed by all the claimants or their designated agent, in original form. If an agent is designated, a notarized designation of agent, signed by all of the claimants with proper address given, must be submitted with this waiver.
7. This form must be filed no later than September 1st for the upcoming assessment year in the BLM State Office where the mining claims or sites are recorded, or the waiver cannot be granted by the BLM. (Example: To obtain a waiver for the assessment year 2012, which begins on September 1, 2011, you must qualify for and file for a waiver no later than September 1, 2011, in the proper BLM State Office.)
8. For all mining claims which require assessment work, you must record an affidavit of labor on or before the December 30th immediately following the filing of this waiver. For all other mining claims or sites waived, you must record a notice of intent to hold on or before the December 30th immediately following the filing of this waiver.
9. Mill and tunnel sites may also be listed upon this waiver and be waived from payment of the maintenance fee. A notice of intent to hold for these sites is required to be filed by the December 30th following the filing of this waiver.

FOR OFFICIAL USE ONLY

UNITED STATES
DEPARTMENT OF THE INTERIOR
BUREAU OF LAND MANAGEMENT

MAINTENANCE FEE WAIVER CERTIFICATION

FORM APPROVED
OMB NO. 1004-0114
Expires: August 31, 2013

SEE INSTRUCTIONS ON PAGE 2

1. This small miner waiver is filed for the assessment year beginning on September 1, 2014 and ending on September 1, 2015
2. The undersigned and all related parties owned ten or fewer mining claims, mill, or tunnel sites located and maintained on Federal lands in the United States of America on September 1, 2014.
3. The undersigned have performed the assessment work required by law for each mining claim listed prior to filing this waiver and understand that by filing this form, an affidavit of assessment work must be recorded by the December 30th following the filing of this waiver.
4. The undersigned understand that if the assessment work obligation has not yet come due under 30 U.S.C. 28 (for those claims in their first assessment year only), a notice of intent to hold reciting this condition must be recorded by the December 30th following the filing of this waiver.
5. The undersigned understand that mill and tunnel sites may also be listed upon this waiver and be waived from payment of the maintenance fee, and that a notice of intent to hold for these sites is required to be recorded by the December 30th immediately following the filing of this waiver.
6. The undersigned understand and acknowledge that pursuant to 43 U.S.C. 1212 and 18 U.S.C. 1001, the filing or recording of a false, fictitious, or fraudulent document with the Bureau of Land Management may result in a fine of up to \$250,000, a prison term not to exceed five years, or both.
7. The mining claims, mill or tunnel sites for which this waiver from payment of the maintenance fees is requested are:

CLAIM OR SITE NAME

BLM RECORDATION SERIAL NUMBER

1. Betty B	356595
2.	
3.	
4.	
5.	
6.	
7.	
8.	
9.	
10.	

The owner(s) (claimant) of the above mining claims and sites are:

Chester Nowicki

(Owner's Name - Please Print)

425 La Claire Lane

(Street or P.O. Box)

Escondido

Calif

92026

(City)

(State)

(Zip Code)

Tonia Merlo

(Owner's Name - Please Print)

3203 53rd Street

(Street or P.O. Box)

San Diego

Calif

92105

(City)

(State)

(Zip Code)

(Owner's Name - Please Print)

(Street or P.O. Box)

(City)

(State)

(Zip Code)

(Continued on page 2)

Chester Nowicki
(Owner's Signature)

Tonia Merlo
(Owner's Signature)

RECEIVED
BLM ALBUQUERQUE OFFICE
2014 AUG 22 P 2:30
PHOENIX, ARIZONA

ENTERED
SEP 11 2014
BY: *RM*

*NWV
9/22/2014
RM*

(Owner's Name - Please Print)	(Owner's Signature)		
(Street or P.O. Box)	(City)	(State)	(Zip Code)
(Owner's Name - Please Print)	(Owner's Signature)		
(Street or P.O. Box)	(City)	(State)	(Zip Code)
(Owner's Name - Please Print)	(Owner's Signature)		
(Street or P.O. Box)	(City)	(State)	(Zip Code)
(Owner's Name - Please Print)	(Owner's Signature)		
(Street or P.O. Box)	(City)	(State)	(Zip Code)
(Owner's Name - Please Print)	(Owner's Signature)		
(Street or P.O. Box)	(City)	(State)	(Zip Code)

Title 18 U.S.C. Section 1001 and Title 43 U.S.C. Section 1212 makes it a crime for any person knowingly and willfully to make to any department or agency of the United States any false, fictitious or fraudulent statements or representations as to any matter within its jurisdiction.

INSTRUCTIONS

1. This certification is made under the provisions of §1744 of Title 43 and § 28-28k of Title 30 of the United States Code; and the regulations thereunder (43 CFR Part 3830).
2. The claimant(s) must fill in the dates in paragraph 1 for the beginning and ending of the assessment year for which this waiver is sought.
3. The claimant(s) must fill in the date in paragraph 2 for the beginning of the assessment year for which this waiver is sought.
4. All claim and site names and Bureau of Land Management (BLM) serial numbers must be listed for the mining claims, mill sites, and tunnel sites for which the waiver is sought.
5. All owners of the mining claims, mill sites, and tunnel sites and their addresses must be given.
6. This waiver form must be signed by all the claimants or their designated agent, in original form. If an agent is designated, a notarized designation of agent, signed by all of the claimants with proper address given, must be submitted with this waiver.
7. This form must be filed no later than September 1st for the upcoming assessment year in the BLM State Office where the mining claims or sites are recorded, or the waiver cannot be granted by the BLM. (Example: To obtain a waiver for the assessment year 2012, which begins on September 1, 2011, you must qualify for and file for a waiver no later than September 1, 2011, in the proper BLM State Office.)
8. For all mining claims which require assessment work, you must record an affidavit of labor on or before the December 30th immediately following the filing of this waiver. For all other mining claims or sites waived, you must record a notice of intent to hold on or before the December 30th immediately following the filing of this waiver.
9. Mill and tunnel sites may also be listed upon this waiver and be waived from payment of the maintenance fee. A notice of intent to hold for these sites is required to be filed by the December 30th following the filing of this waiver.

FOR OFFICIAL USE ONLY

UNITED STATES
DEPARTMENT OF THE INTERIOR
BUREAU OF LAND MANAGEMENT

MAINTENANCE FEE WAIVER CERTIFICATION

FORM APPROVED
OMB NO. 1004-0114
Expires: August 31, 2013

SEE INSTRUCTIONS ON PAGE 2

1. This small miner waiver is filed for the assessment year beginning on September 1, 2014 and ending on September 1, 2015.
2. The undersigned and all related parties owned ten or fewer mining claims, mill, or tunnel sites located and maintained on Federal lands in the United States of America on September 1, 2014.
3. The undersigned have performed the assessment work required by law for each mining claim listed prior to filing this waiver and understand that by filing this form, an affidavit of assessment work must be recorded by the December 30th following the filing of this waiver.
4. The undersigned understand that if the assessment work obligation has not yet come due under 30 U.S.C. 28 (for those claims in their first assessment year only), a notice of intent to hold reciting this condition must be recorded by the December 30th following the filing of this waiver.
5. The undersigned understand that mill and tunnel sites may also be listed upon this waiver and be waived from payment of the maintenance fee, and that a notice of intent to hold for these sites is required to be recorded by the December 30th immediately following the filing of this waiver.
6. The undersigned understand and acknowledge that pursuant to 43 U.S.C. 1212 and 18 U.S.C. 1001, the filing or recording of a false, fictitious, or fraudulent document with the Bureau of Land Management may result in a fine of up to \$250,000, a prison term not to exceed five years, or both.
7. The mining claims, mill or tunnel sites for which this waiver from payment of the maintenance fees is requested are:

CLAIM OR SITE NAME	BLM RECORDATION SERIAL NUMBER
1. Hol-E-Cactus	332291
2.	
3.	
4.	
5.	
6.	
7.	
8.	
9.	
10.	

The owner(s) (claimants) of the above mining claims and sites are:

Jerry Butler

(Owner's Name - Please Print)

PO Box 91

(Street or P.O. Box)

Stark City

(City)

Mo

(State)

64866

(Zip Code)

Ruth Ashcraft

(Owner's Name - Please Print)

30737 Stone Creek Crt

(Street or P.O. Box)

Menifee

(City)

Calif

(State)

92584

(Zip Code)

Ed Farley Jr

(Owner's Name - Please Print)

6334 Caminito Partido

(Street or P.O. Box)

San Diego

(City)

Calif

(State)

92111

(Zip Code)

(Continued on page 2)

Jerry F. Butler
(Owner's Signature)

Ruth Ashcraft
(Owner's Signature)

Ed Farley Jr
(Owner's Signature)

RECEIVED
BLM AZ STATE OFFICE
2014 AUG 28 P 2:30
PHOENIX ARIZONA

ENTERED
SEP 11 2014
1/1

nm
6/22/2014

Brian Winter

(Owner's Name - Please Print)

Brian Winter
(Owner's Signature)

13610 cunning Lane

(Street or P.O. Box)

Lakeside

(City)

Calif

(State)

92040

(Zip Code)

Herb Margerum

(Owner's Name - Please Print)

Herb Margerum
(Owner's Signature)

9512 Alto Drive

(Street or P.O. Box)

La Mesa

(City)

calif

(State)

91941

(Zip Code)

Robbe Ellison

(Owner's Name - Please Print)

Ellison
(Owner's Signature)

5050 Caywood Street

(Street or P.O. Box)

San Diego

(City)

Calif

(State)

92117

(Zip Code)

Tom Pollock

(Owner's Name - Please Print)

SEE ATTACHED SHEET
(Owner's Signature)

4167 Clairemont Dr

(Street or P.O. Box)

San Diego

(City)

Calif 92117

(State)

(Zip Code)

Merle Williams

(Owner's Name - Please Print)

Merle Williams
(Owner's Signature)

12800 Amberhill Lane

(Street or P.O. Box)

Poway

(City)

Calif 92064

(State)

(Zip Code)

Title 18 U.S.C. Section 1001 and Title 43 U.S.C. Section 1212 makes it a crime for any person knowingly and willfully to make to any department or agency of the United States any false, fictitious or fraudulent statements or representations as to any matter within its jurisdiction.

INSTRUCTIONS

1. This certification is made under the provisions of §1744 of Title 43 and § 28-28k of Title 30 of the United States Code; and the Regulations thereunder (43 CFR Part 3830).
2. The claimant(s) must fill in the dates in paragraph 1 for the beginning and ending of the assessment year for which this waiver is sought.
3. The claimant(s) must fill in the date in paragraph 2 for the beginning of the assessment year for which this waiver is sought.
4. All claim and site names and Bureau of Land Management (BLM) serial numbers must be listed for the mining claims, mill sites, and tunnel sites for which the waiver is sought.
5. All owners of the mining claims, mill sites, and tunnel sites and their addresses must be given.
6. This waiver form must be signed by all the claimants or their designated agent, in original form. If an agent is designated, a notarized designation of agent, signed by all of the claimants with proper address given, must be submitted with this waiver.
7. This form must be filed no later than September 1st for the upcoming assessment year in the BLM State Office where the mining claims or sites are recorded, or the waiver cannot be granted by the BLM. (Example: To obtain a waiver for the assessment year 2012, which begins on September 1, 2011, you must qualify for and file for a waiver no later than September 1, 2011, in the proper BLM State Office.)
8. For all mining claims which require assessment work, you must record an affidavit of labor on or before the December 30th immediately following the filing of this waiver. For all other mining claims or sites waived, you must record a notice of intent to hold on or before the December 30th immediately following the filing of this waiver.
9. Mill and tunnel sites may also be listed upon this waiver and be waived from payment of the maintenance fee. A notice of intent to hold for these sites is required to be filed by the December 30th following the filing of this waiver.

FOR OFFICIAL USE ONLY

J


Mr.
4409
San Diego, CA 92117



U.S. POSTAGE
\$4.49
FCM LG ENV
92117
Date of sale
08/20/14
06 2S00
08336993
APC

FOLD HERE

7014 1200 0000 0659 9406



CERTIFIED MAILTM

PLACE STICKER AT TOP OF ENVELOPE TO THE RIGHT
OF THE RETURN ADDRESS. FOLD AT DOTTED LINE

7014 1200 0000 0659 9406

B.L.M.- ARIZONA
1 NORTH CENTRAL AVE. #800
PHOENIX, ARIZ. 85004-2203

mining

UNITED STATES
DEPARTMENT OF THE INTERIOR
BUREAU OF LAND MANAGEMENT

1411

MAINTENANCE FEE WAIVER CERTIFICATION

FORM APPROVED
OMB NO. 1004-0114
Expires: August 31, 2013

SEE INSTRUCTIONS ON PAGE 2

1. This small miner waiver is filed for the assessment year beginning on September 1, 2014 and ending on September 1, 2015.
2. The undersigned and all related parties owned ten or fewer mining claims, mill, or tunnel sites located and maintained on Federal lands in the United States of America on September 1, 2014.
3. The undersigned have performed the assessment work required by law for each mining claim listed prior to filing this waiver and understand that by filing this form, an affidavit of assessment work must be recorded by the December 30th following the filing of this waiver.
4. The undersigned understand that if the assessment work obligation has not yet come due under 30 U.S.C. 28 (for those claims in their first assessment year only), a notice of intent to hold reciting this condition must be recorded by the December 30th following the filing of this waiver.
5. The undersigned understand that mill and tunnel sites may also be listed upon this waiver and be waived from payment of the maintenance fee, and that a notice of intent to hold for these sites is required to be recorded by the December 30th immediately following the filing of this waiver.
6. The undersigned understand and acknowledge that pursuant to 43 U.S.C. 1212 and 18 U.S.C. 1001, the filing or recording of a false, fictitious, or fraudulent document with the Bureau of Land Management may result in a fine of up to \$250,000, a prison term not to exceed five years, or both.
7. The mining claims, mill or tunnel sites for which this waiver from payment of the maintenance fees is requested are:

CLAIM OR SITE NAME

BLM RECORDATION SERIAL NUMBER

1.	
2.	Hol-E-Cactus
3.	
4.	
5.	
6.	
7.	
8.	
9.	
10.	

The owner(s) (claimant) of the above mining claims and sites are:

Thomas Pollock

(Owner's Name - Please Print)

4167 Clairemont Dr

(Street or P.O. Box)

San Diego

(City)

Calif

(State)

92117

(Zip Code)

(Owner's Name - Please Print)

(Street or P.O. Box)

(City)

(State)

(Zip Code)

(Owner's Name - Please Print)

(Street or P.O. Box)

(City)

(State)

(Zip Code)

Thomas Pollock
(Owner's Signature)

RECEIVED
BLM STATE OFFICE
2014 AUG 22 P 2:30
PHOENIX, ARIZONA

(Owner's Signature)

(Owner's Signature)

NW
8/22/2014

(Owner's Name - Please Print)

(Street or P.O. Box)

(Owner's Name - Please Print)

(Street or P.O. Box)

(Owner's Name - Please Print)

(Street or P.O. Box)

(Owner's Name - Please Print)

(Street or P.O. Box)

(Owner's Name - Please Print)

(Street or P.O. Box)

(Owner's Signature)

RECEIVED
BLM AZ STATE OFFICE
(City) (State) (Zip Code)

2014 AUG 22 P 2:30

(Owner's Signature)
PHOENIX, ARIZONA

(City) (State) (Zip Code)

(Owner's Signature)

(City) (State) (Zip Code)

(Owner's Signature)

(City) (State) (Zip Code)

(Owner's Signature)

(City) (State) (Zip Code)

Title 18 U.S.C. Section 1001 and Title 43 U.S.C. Section 1212 makes it a crime for any person knowingly and willfully to make to any department or agency of the United States any false, fictitious or fraudulent statements or representations as to any matter within its jurisdiction.

INSTRUCTIONS

1. This certification is made under the provisions of §1744 of Title 43 and § 28-28k of Title 30 of the United States Code; and the regulations thereunder (43 CFR Part 3830).
2. The claimant(s) must fill in the dates in paragraph 1 for the beginning and ending of the assessment year for which this waiver is sought.
3. The claimant(s) must fill in the date in paragraph 2 for the beginning of the assessment year for which this waiver is sought.
4. All claim and site names and Bureau of Land Management (BLM) serial numbers must be listed for the mining claims, mill sites, and tunnel sites for which the waiver is sought.
5. All owners of the mining claims, mill sites, and tunnel sites and their addresses must be given.
6. This waiver form must be signed by all the claimants or their designated agent, in original form. If an agent is designated, a notarized designation of agent, signed by all of the claimants with proper address given, must be submitted with this waiver.
7. This form must be filed no later than September 1st for the upcoming assessment year in the BLM State Office where the mining claims or sites are recorded, or the waiver cannot be granted by the BLM. (Example: To obtain a waiver for the assessment year 2012, which begins on September 1, 2011, you must qualify for and file for a waiver no later than September 1, 2011, in the proper BLM State Office.)
8. For all mining claims which require assessment work, you must record an affidavit of labor on or before the December 30th immediately following the filing of this waiver. For all other mining claims or sites waived, you must record a notice of intent to hold on or before the December 30th immediately following the filing of this waiver.
9. Mill and tunnel sites may also be listed upon this waiver and be waived from payment of the maintenance fee. A notice of intent to hold for these sites is required to be filed by the December 30th following the filing of this waiver.

FOR OFFICIAL USE ONLY

192495
327584
332291
341757
356595

December 4, 2013

S.P.M.A.
PO Box 904
LA MESA, CALIF. 91944

BLM-Arizona
Phoenix, Ariz. 85004


Dear Sir:

Please file the enclosed documents for Annual Assessments for mining claims.

Claim Number	Claim Name
192495	Key#1
192496	Key#2
192497	Key X
327586	Coco Baby
332291	Hol-E-Cactus
341757	QA#1
341758	QA#2
356595	Betty B

Enclosed is a money order to cover costs of filing these forms.

Joseph John Johaneck



NO. OF CLAIMS
AMOUNT
RECEIPT NO.
INIT.

** BLM-ASO **

PHOENIX, ARIZONA
DEC 13 2013
2:50 PM

OFFICIAL RECORDS OF LA PAZ COUNTY, AZ
09-23-2013 04:56 PM Recording Fee \$15.00

[illegible]

2013-04-29 09:13:56 PM Page 2 of 2
28. Date(s) the assessment work was performed Jan 2013
(month) (day(s)) (year)

3. Name(s) and address(s) of Person(s) who performed the labor and improvements:

<u>Name(s) (print)</u>	<u>Current Mailing or Residence Address (print)</u>
<u>Richard Mueller and Son</u>	<u>3803 Via Palo Verde Lago Alpine, Calif. 91901</u>

4. Name(s) and address(s) of Person(s) who hold and claim subject mining claim(s) for the valuable mineral(s) contained therein:

<u>Name(s) (print)</u>	<u>Current Mailing or Residence Address (print)</u>
<u>Kent and Michael Matthews</u>	<u>8706 Rumson Dr Santee, Cal 91971</u>
<u>Tom Boruszewski</u>	<u>5825 Laramie Way San Diego, Cal 92120</u>
<u>Jeff Krogstad</u>	<u>3030 Merrill Dr #27 Torrance, Cal 90503</u>

Key

5. The undersigned testify that on the date of Jan. 30th, 2013, all monuments required by law were erected upon the subject claim(s), and all notices required by law were posted on the subject claim(s) or copies thereof were in place, and at said date each corner monument bore or contained marking sufficient to appropriately designate the corner of the claim to which it pertains and the name of the claim(s).

I (we) hereby certify under penalty of perjury under the laws of the State of California that the foregoing statements are true and correct:

Kent Matthews Date 9-17-13
(Signature of person(s) responsible for above statements)

FAILURE TO FILE ANNUALLY EVIDENCE OF ASSESSMENT WORK OR NOTICE OF INTENT TO HOLD A MINING CLAIM WITH BOTH THE APPROPRIATE COUNTY RECORDER AND THE BUREAU OF LAND MANAGEMENT WITHIN PRESCRIBED TIME PERIODS WILL CONSTITUTE AN ABANDONMENT OF THE MINING CLAIM(S).

FILE THIS ORIGINAL NOTICE WITH APPROPRIATE COUNTY RECORDER (by September 30) AND FILE A DUPLICATE NOTICE (by December 30) WITH THE BUREAU OF LAND MANAGEMENT, CALIFORNIA STATE OFFICE, 2800 COTTAGE WAY RM W1623, SACRAMENTO, CA 95825-0451.

Any person who willfully makes a false statement with respect to any mining claim on the affidavit of labor or improvements or on the supplementary affidavit is guilty of a misdemeanor, and upon conviction shall be punished by a fine of not more than two hundred dollars (\$200) or by imprisonment in the county jail for not more than six months, or by both the fine and imprisonment. (Public Resources Code of California, Div. 3.5, Chap. 1, Sec. 3913c, d).

This form is for the purpose of complying with the laws of the United States and the State of California pertaining to assessment work (30 USC 28, 43 CFR 3833.2). Subject to Paperwork Reduction Act and Privacy Act statements available at the BLM California State Office, Sacramento.

09-23-2013 04:56 PM Recording Fee \$15.00

Description	Value
Key X Removed overburden to expose a placer deposit in a wash	\$100.00
Coco Baby Removed debris and rocks to clear area of a known placer deposit	\$100.00

2013-04030 09-2013 04:56 PM Page 2 of 2
2B. Date(s) the assessment work was performed Jan. 30th 2013
(month) (day(s)) (year)

3. Name(s) and address(s) of Person(s) who performed the labor and improvements:

<u>Name(s) (print)</u>	<u>Current Mailing or Residence Address (print)</u>
<u>Richard Mueller and Son</u>	<u>3893 Via Palo Verde Lago Alpine, Calif. 91901</u>

4. Name(s) and address(s) of Person(s) who hold and claim subject mining claim(s) for the valuable mineral(s) contained therein:

<u>Name(s) (print)</u>	<u>Current Mailing or Residence Address (print)</u>
<u>Kent and Michael Matthews</u>	<u>8706 Rumson Dr Santee, Cal 91971</u>
<u>Tom Boruszewski</u>	<u>5825 Laramie Way San Diego, Cal 92120</u>
<u>Jeff Krogstad</u>	<u>3030 Merrill Dr #27 Torrance, Cal 90503</u>

Coco Baby

5. The undersigned testify that on the date of Jan 31, 2013, all monuments required by law were erected upon the subject claim(s), and all notices required by law were posted on the subject claim(s) or copies thereof were in place, and at said date each corner monument bore or contained marking sufficient to appropriately designate the corner of the claim to which it pertains and the name of the claim(s).

I (we) hereby certify under penalty of perjury under the laws of the State of California that the foregoing statements are true and correct:

Kent Matthews Date 9-17-13
(Signature of person(s) responsible for above statements)

FAILURE TO FILE ANNUALLY EVIDENCE OF ASSESSMENT WORK OR NOTICE OF INTENT TO HOLD A MINING CLAIM WITH BOTH THE APPROPRIATE COUNTY RECORDER AND THE BUREAU OF LAND MANAGEMENT WITHIN PRESCRIBED TIME PERIODS WILL CONSTITUTE AN ABANDONMENT OF THE MINING CLAIM(S).

FILE THIS ORIGINAL NOTICE WITH APPROPRIATE COUNTY RECORDER (by September 30) AND FILE A DUPLICATE NOTICE (by December 30) WITH THE BUREAU OF LAND MANAGEMENT, CALIFORNIA STATE OFFICE, 2800 COTTAGE WAY RM W1623, SACRAMENTO, CA 95825-0451.

Any person who willfully makes a false statement with respect to any mining claim on the affidavit of labor or improvements or on the supplementary affidavit is guilty of a misdemeanor, and upon conviction shall be punished by a fine of not more than two hundred dollars (\$200) or by imprisonment in the county jail for not more than six months, or by both the fine and imprisonment. (Public Resources Code of California, Div. 3.5, Chap. 1, Sec. 3913c, d).

This form is for the purpose of complying with the laws of the United States and the State of California pertaining to assessment work (30 USC 28, 43 CFR 3833.2). Subject to Paperwork Reduction Act and Privacy Act statements available at the BLM California State Office, Sacramento.

Address S.P.M.A.
PO Box 904
La Mesa, Cal 91944

2013-04-33

Page 1 of 2

Page 1 of 2
Requested By: SPHQ

Requested By: SP4
SHELLY D BAKER, RECORDER

SHELLY D BAKER, RECORDER
OFFICIAL RECORDS OF LA PAZ COUNTY, AZ

09-23-2013 04:56 PM Recording Fee \$15.00

FOR RECORDER' USE

AFFIDAVIT OF ASSESSMENT WORK Arizona

To whom it may concern, please take notice that:

1. Certain labor and improvements required by law were performed or made on, or for the benefit of, the following mining claim or claims (which together comprise a group of contiguous claims) in the County of La Paz,
in the mining assessment year ending September 1, 2013.

County Recordation Data		(Write in Instrument or Book and Page No.)			
Name of Mining Claim	Location by S/T/R/Mer. Example: 29/9N/14E/SBM	CAMC No.	Original Recordation	Date	Last Amendment Date
Hol-E-Cactus	29/4N/21W MDBM	332291	1997-06047		
	/ / /				
	/ / /				
	/ / /				

- 2A. Type of labor and improvements (specify what was done and give the total value for that labor and improvements - at least \$100 for each claim). If a geological, geochemical, or geophysical survey was performed, as per 30 U.S.C. 28-1, reference title of report of survey in question, give cost and date of the survey and report, and indicate it was filed with the County Recorder.

[illegible]

2B. Date(s) the assessment Work was performed Feb 16-17, 2013
(month) (day(s)) (year)

3. Name(s) and address(s) of Person(s) who performed the labor and improvements:

Name(s) (print)

Current Mailing or Residence Address (print)

Brian Winter

13610 Cunning Lane Lakeside, Calif. 92040

4. Name(s) and address(s) of Person(s) who hold and claim subject mining claim(s) for the valuable mineral(s) contained therein:

Name(s) (print)

Current Mailing or Residence Address (print)

Merle Williams

12800 Amber Hill Ln Poway, Cal 92064

Ruth Ashcraft

30737 Stone Creek Crt Menifee, Cal 92584

Herb Margerum

9512 Alto Dr La Mesa, Cal 91941

Robbe Ellison

5050 Caywood Street San Diego, Cal 92117

Jerry Butler

P0 Box 91 Stark City, MO 64866

Edward Farley Jr

6334 Caminito Partido San Diego, Cal 92111

Brian Winter

13610 Cuning Ln Lakeside, Cal 92040

Tom Pollock

4167 Clairemont Dr. San Diego, Cal 92117

H-Cactus

5. The undersigned testify that on the date of Feb. 17, 2013, all monuments required by law were erected upon the subject claim(s), and all notices required by law were posted on the subject claim(s) or copies thereof were in place, and at said date each corner monument bore or contained marking sufficient to appropriately designate the corner of the claim to which it pertains and the name of the claim(s).

I (we) hereby certify under penalty of perjury under the laws of the State of California that the foregoing statements are true and correct:

Merle S. Williams

Date 9-17-13

(Signature of person(s) responsible for above statements)

FAILURE TO FILE ANNUALLY EVIDENCE OF ASSESSMENT WORK OR NOTICE OF INTENT TO HOLD A MINING CLAIM WITH BOTH THE APPROPRIATE COUNTY RECORDER AND THE BUREAU OF LAND MANAGEMENT WITHIN PRESCRIBED TIME PERIODS WILL CONSTITUTE AN ABANDONMENT OF THE MINING CLAIM(S).

FILE THIS ORIGINAL NOTICE WITH APPROPRIATE COUNTY RECORDER (by September 30) AND FILE A DUPLICATE NOTICE (by December 30) WITH THE BUREAU OF LAND MANAGEMENT, CALIFORNIA STATE OFFICE, 2800 COTTAGE WAY RM W1623, SACRAMENTO, CA 95825-0451.

Any person who willfully makes a false statement with respect to any mining claim on the affidavit of labor or improvements or on the supplementary affidavit is guilty of a misdemeanor, and upon conviction shall be punished by a fine of not more than two hundred dollars (\$200) or by imprisonment in the county jail for not more than six months, or by both the fine and imprisonment. (Public Resources Code of California, Div. 3.5, Chap. 1, Sec. 3913c,d).

This form is for the purpose of complying with the laws of the United States and the State of California pertaining to assessment work (30 USC 28, 43 CFR 3833.2). Subject to Paperwork Reduction Act and Privacy Act statements available at the BLM California State Office, Sacramento.

Name Kent Matthews

Address S.P.M.A.
PO Box 904
La Mesa, Cal 91944

Page 1 of 2

Requested By: Spma
SHELLY D BAKER, RECORDER
OFFICIAL RECORDS OF LA PAZ COUNTY, AZ
09-23-2013 04:56 PM Recording Fee \$15.00

FOR RECORDER' USE

AFFIDAVIT OF ASSESSMENT WORK ARIZONA

1. Certain labor and improvements required by law were performed or made on, or for the benefit of, the following mining claim or claims (which together comprise a group of contiguous claims) in the County of La Paz, in the mining assessment year ending September 1, 2013

County Recordation Data

(Write in Instrument or Book and Page No.)

Name of Mining Claim	Location by S/T/R/Mer.	(Write in Instrument or Book and Page No.)			
	Example: 29/9N/14E/SBM	CAMC No.	Original Recordation	Date	Last Amendment Date
QA #1	26/4N /20W/	341757	1996-005510		
QA #2	26/4N /20W/	341758	1996-005511		
	/ / /				
	/ / /				

(If more space is needed use supplemental sheet)

2A. Type of labor and improvements (specify what was done and give the total value for that labor and improvements - at least \$100 for each claim). If a geological, geochemical, or geophysical survey was performed, as per 30 U.S.C. 28-1, reference title of report of survey in question, give cost and date of the survey and report, and indicate it was filed with the County Recorder.

Description	Value
QA#1 Removed overden to expose a desert placer deposit	\$100.00
QA#2 Removed debris and surface rocks to expose a placer deposit in a wash	\$100.00

2B. Date(s) the assessment work was performed Jan. 16, 2013 and Feb. 10, 2013
20 (month) 16 (day(s)) 2013 (year)

3. Name(s) and address(s) of Person(s) who performed the labor and improvements:

<u>Name(s) (print)</u>	<u>Current Mailing or Residence Address (print)</u>
<u>Richard Neal</u>	<u>PO Box 2005 Quartzsite, Ariz 85346</u>

4. Name(s) and address(s) of Person(s) who hold and claim subject mining claim(s) for the valuable mineral(s) contained therein:

<u>Name(s) (print)</u>	<u>Current Mailing or Residence Address (print)</u>
<u>Kent and Michael Matthews</u>	<u>8706 Rumson Dr Santee, Cal 91971</u>
<u>Tom Boruszewski</u>	<u>5825 Laramie Way San Diego, Cal 92120</u>
<u>Jeff Krogstad</u>	<u>3030 Merrill Dr #27 Torrance, Cal 90503</u>

QA

5. The undersigned testify that on the date of Feb. 11, 2013, all monuments required by law were erected upon the subject claim(s), and all notices required by law were posted on the subject claim(s) or copies thereof were in place, and at said date each corner monument bore or contained marking sufficient to appropriately designate the corner of the claim to which it pertains and the name of the claim(s).

I (we) hereby certify under penalty of perjury under the laws of the State of California that the foregoing statements are true and correct:

[Signature] Kent Matthews, Date 9-17-13
(Signature of person(s) responsible for above statements)

FAILURE TO FILE ANNUALLY EVIDENCE OF ASSESSMENT WORK OR NOTICE OF INTENT TO HOLD A MINING CLAIM WITH BOTH THE APPROPRIATE COUNTY RECORDER AND THE BUREAU OF LAND MANAGEMENT WITHIN PRESCRIBED TIME PERIODS WILL CONSTITUTE AN ABANDONMENT OF THE MINING CLAIM(S).

FILE THIS ORIGINAL NOTICE WITH APPROPRIATE COUNTY RECORDER (by September 30) AND FILE A DUPLICATE NOTICE (by December 30) WITH THE BUREAU OF LAND MANAGEMENT, CALIFORNIA STATE OFFICE, 2800 COTTAGE WAY RM W1623, SACRAMENTO, CA 95825-0451.

Any person who willfully makes a false statement with respect to any mining claim on the affidavit of labor or improvements or on the supplementary affidavit is guilty of a misdemeanor, and upon conviction shall be punished by a fine of not more than two hundred dollars (\$200) or by imprisonment in the county jail for not more than six months, or by both the fine and imprisonment. (Public Resources Code of California, Div. 3.5, Chap. 1, Sec. 3913c, d).

This form is for the purpose of complying with the laws of the United States and the State of California pertaining to assessment work (30 USC 28, 43 CFR 3833.2). Subject to Paperwork Reduction Act and Privacy Act statements available at the BLM California State Office, Sacramento.

Address S.P.M.A.
PO Box 904
La Mesa, Cal 91944

2013-04031

Page 1 of 2

Requested By: Soma

Requested by: NAME
SHELLY D BAKER, RECORDER

SHELLY D BAKER, RECORDER
OFFICIAL RECORDS OF LA PAZ COUNTY, AZ

OFFICIAL RECORDS OF LA PHE COURT
09-23-2013 04:56 PM Recording Fee \$15.00

FOR RECORDER' USE

AFFIDAVIT OF ASSESSMENT WORK Arizona

To whom it may concern, please take notice that:

1. Certain labor and improvements required by law were performed or made on, or for the benefit of, the following mining claim or claims (which together comprise a group of contiguous claims) in the County of La Paz, in the mining assessment year ending September 1, 2013

County Recordation Data	
Location by S/T/R/Mer. Example: Name of Mining Claim	(Write in Instrument or Book and Page No.) Original CAMC No. Recordation Date Last Amendment Date
Betty B 29/9N/14E/SBM	356595 1998-04304
21 / 4N/21W MDBM	
/ / /	
/ / /	
/ / /	

- 2A. Type of labor and improvements (specify what was done and give the total value for that labor and improvements - at least \$100 for each claim). If a geological, geochemical, or geophysical survey was performed, as per 30 U.S.C. 28-1, reference title of report of survey in question, give cost and date of the survey and report, and indicate it was filed with the County Recorder.

Description

Value

REMOVED OVERBURDEN TO EXPOSE A PLACER DEPOSIT

IN A WASH

\$110.00

2B. Date(s) the assessment work was performed 02 10-16 2013
(month) (day(s)) (year)

3. Name(s) and address(s) of Person(s) who performed the labor and improvements:

Name(s) (print)

Current Mailing or Residence Address (print)

Brian Winter

13610 Cuning Lane Lakeside, Cal. 92040

4. Name(s) and address(s) of Person(s) who hold and claim subject mining claim(s) for the valuable mineral(s) contained therein:

Name(s) (print)

Current Mailing or Residence Address (print)

Chester Nowicki

425 Le Clair Ln. Escondido, Cal 92026

Tonia Merlo

3203 53rd Street San Diego, Cal 92105

Betty B

5. The undersigned testify that on the date of Feb 17th, 2013, all monuments required by law were erected upon the subject claim(s), and all notices required by law were posted on the subject claim(s) or copies thereof were in place, and at said date each corner monument bore or contained marking sufficient to appropriately designate the corner of the claim to which it pertains and the name of the claim(s).

I (we) hereby certify under penalty of perjury under the laws of the State of California that the foregoing statements are true and correct:

Chester Nowicki
(Signature of person(s) responsible for above statements)

Date

2/19/13

FAILURE TO FILE ANNUALLY EVIDENCE OF ASSESSMENT WORK OR NOTICE OF INTENT TO HOLD A MINING CLAIM WITH BOTH THE APPROPRIATE COUNTY RECORDER AND THE BUREAU OF LAND MANAGEMENT WITHIN PRESCRIBED TIME PERIODS WILL CONSTITUTE AN ABANDONMENT OF THE MINING CLAIM(S).

FILE THIS ORIGINAL NOTICE WITH APPROPRIATE COUNTY RECORDER (by September 30) AND FILE A DUPLICATE NOTICE (by December 30) WITH THE BUREAU OF LAND MANAGEMENT, CALIFORNIA STATE OFFICE, 2800 COTTAGE WAY RM W1623, SACRAMENTO, CA 95825-0451.

Any person who willfully makes a false statement with respect to any mining claim on the affidavit of labor or improvements or on the supplementary affidavit is guilty of a misdemeanor, and upon conviction shall be punished by a fine of not more than two hundred dollars (\$200) or by imprisonment in the county jail for not more than six months, or by both the fine and imprisonment. (Public Resources Code of California, Div. 3.5, Chap. 1, Sec. 3913c,d).

This form is for the purpose of complying with the laws of the United States and the State of California pertaining to assessment work (30 USC 28, 43 CFR 3833.2). Subject to Paperwork Reduction Act and Privacy Act statements available at the BLM California State Office, Sacramento.

United States Department of the Interior
Bureau of Land Management
 LANDS/RECREATION & PLANNING
 ONE N CENTRAL AVE
 PHOENIX, AZ 85004 -2203
 Phone: 602-417-9200

Receipt

No: 2926906

Transaction #: 3014164	
Date of Transaction: 12/09/2013	
CUSTOMER:	
	SPMA PO BOX 904 LA MESA, CA 91944-0904 US

LINE #	QTY	DESCRIPTION	REMARKS	UNIT PRICE	TOTAL
1	1.00	LOCATABLE MINERALS / MINING CLAIMS- NOT NEW-UNADJUD, ONE AUTH NO. ONLY / MINING CLAIM MONEY RECEIVED CASES: AMC192495/\$80.00	POL (8) 2013	- n/a -	80.00
TOTAL:					\$80.00



PAYMENT INFORMATION						
1	AMOUNT:	20.00	POSTMARKED:	12/04/2013		
	TYPE:	CASH	RECEIVED:	12/06/2013		
	NAME:	JOHANEK, JOSEPH JOHN PO BOX 904 LA MESA CA 91944-0904 US				
2	AMOUNT:	60.00	POSTMARKED:	12/04/2013		
	TYPE:	CHECK	RECEIVED:	12/06/2013		
	CHECK NO:	14731537410				
	NAME:	JOHANEK, JOSEPH JOHN PO BOX 904 LA MESA CA 91944-0904 US				

REMARKS

This receipt was generated by the automated BLM Collections and Billing System and is a paper representation of a portion of the official electronic record contained therein.

Joseph JohaneK
4409 Gila Ave
San Diego, CA 92117-3715

RECEIVED
BLM AZ STATE OFFICE
2013 DEC -6 P 2:58
PHOENIX, ARIZONA



B.L.M.-ARIZONA
1 NORTH CENTRAL AVE. #800
PHOENIX, ARIZ. 85004-2203

UNITED STATES
DEPARTMENT OF THE INTERIOR
BUREAU OF LAND MANAGEMENT

MAINTENANCE FEE WAIVER CERTIFICATION

A68

SEE INSTRUCTIONS ON PAGE 2

192495
327584
FORM APPROVED
OMB NO. 1004-0114
Expires: August 31, 2013
341757

1. This small miner waiver is filed for the assessment year beginning on September 1, 2013 and ending on September 1, 2014.
2. The undersigned and all related parties owned ten or fewer mining claims, mill, or tunnel sites located and maintained on Federal lands in the United States of America on September 1, 2013.
3. The undersigned have performed the assessment work required by law for each mining claim listed prior to filing this waiver and understand that by filing this form, an affidavit of assessment work must be recorded by the December 30th following the filing of this waiver.
4. The undersigned understand that if the assessment work obligation has not yet come due under 30 U.S.C. 28 (for those claims in their first assessment year only), a notice of intent to hold reciting this condition must be recorded by the December 30th following the filing of this waiver.
5. The undersigned understand that mill and tunnel sites may also be listed upon this waiver and be waived from payment of the maintenance fee, and that a notice of intent to hold for these sites is required to be recorded by the December 30th immediately following the filing of this waiver.
6. The undersigned understand and acknowledge that pursuant to 43 U.S.C. 1212 and 18 U.S.C. 1001, the filing or recording of a false, fictitious, or fraudulent document with the Bureau of Land Management may result in a fine of up to \$250,000, a prison term not to exceed five years, or both.
7. The mining claims, mill or tunnel sites for which this waiver from payment of the maintenance fees is requested are:

CLAIM OR SITE NAME	BLM RECORDATION SERIAL NUMBER
1. Key #1	192495
2. Key #2	192496
3. Key X	192497
4. QA #1	341757
5. QA #2	341758
6. Coco Baby	327586
7.	
8.	
9.	
10.	

The owner(s) (claimants) of the above mining claims and sites are:

Tom Boruszewski

(Owner's Name - Please Print)

Thomas Boruszewski
(Owner's Signature)

5825 Laramie Way

(Street or P.O. Box)

San Diego

(City)

Calif

(State)

92120

(Zip Code)

Jeff Krogstad

(Owner's Name - Please Print)

Jeff Krogstad
(Owner's Signature)

7239 Juliette Place

(Street or P.O. Box)

Cambridge

(City)

Calif.

(State)

91942

(Zip Code)

Kent Matthews

(Owner's Name - Please Print)

Kent Matthews
(Owner's Signature)

8706 Rumson Drive

(Street or P.O. Box)

Santee

(City)

Calif

(State)

91971

(Zip Code)

(Continued on page 2)

INTERESTED
SEP 18 2013
BY: RE

RECEIVED
BLM AZ STATE OFFICE
2013 AUG 26 P 12:30
PHOENIX, ARIZONA

6/PB

Michael Matthews

(Owner's Name - Please Print)

8706 Rumson Drive

(Street or P.O. Box)

Michael Matthews
(Owner's Signature)

Santee

(City)

Calif
(State)

91971
(Zip Code)

(Owner's Name - Please Print)

(Street or P.O. Box)

(Owner's Signature)

(City)

(State)

(Zip Code)

(Owner's Name - Please Print)

(Street or P.O. Box)

(Owner's Signature)

(City)

(State)

(Zip Code)

(Owner's Name - Please Print)

(Street or P.O. Box)

(Owner's Signature)

(City)

(State)

(Zip Code)

(Owner's Name - Please Print)

(Street or P.O. Box)

(Owner's Signature)

(City)

(State)

(Zip Code)

Title 18 U.S.C. Section 1001 and Title 43 U.S.C. Section 1212 makes it a crime for any person knowingly and willfully to make to any department or agency of the United States any false, fictitious or fraudulent statements or representations as to any matter within its jurisdiction.

INSTRUCTIONS

1. This certification is made under the provisions of § 1744 of Title 43 and § 28-28k of Title 30 of the United States Code; and the regulations thereunder (43 CFR Part 3830).
2. The claimant(s) must fill in the dates in paragraph 1 for the beginning and ending of the assessment year for which this waiver is sought.
3. The claimant(s) must fill in the date in paragraph 2 for the beginning of the assessment year for which this waiver is sought.
4. All claim and site names and Bureau of Land Management (BLM) serial numbers must be listed for the mining claims, mill sites, and tunnel sites for which the waiver is sought.
5. All owners of the mining claims, mill sites, and tunnel sites and their addresses must be given.
6. This waiver form must be signed by all the claimants or their designated agent, in original form. If an agent is designated, a notarized designation of agent, signed by all of the claimants with proper address given, must be submitted with this waiver.
7. This form must be filed no later than September 1st for the upcoming assessment year in the BLM State Office where the mining claims or sites are recorded, or the waiver cannot be granted by the BLM. (Example: To obtain a waiver for the assessment year 2012, which begins on September 1, 2011, you must qualify for and file for a waiver no later than September 1, 2011, in the proper BLM State Office.)
8. For all mining claims which require assessment work, you must record an affidavit of labor on or before the December 30th immediately following the filing of this waiver. For all other mining claims or sites waived, you must record a notice of intent to hold on or before the December 30th immediately following the filing of this waiver.
9. Mill and tunnel sites may also be listed upon this waiver and be waived from payment of the maintenance fee. A notice of intent to hold for these sites is required to be filed by the December 30th following the filing of this waiver.

RECEIVED
BLM STATE OFFICE
PHOENIX, ARIZONA
AUG 26 12:30

FOR OFFICIAL USE ONLY

COPY

JOSEPH JOHANEK
4409 GILA AVENUE
SAN DIEGO, CALIF. 92117-3715

Amc 192495
327584
332291
341757
356595

BLM-Arizona
Phoenix, Ariz. 85004

Dear Sir:

Please file the enclosed documents for Annual Assessments for mining claims.

Claim Number

Claim Name

192495
192496
192497
327586
332291
341757
341758
356595

Key#1
Key#2
Key X
Coco Baby
Hol-E-Cactus
QA#1
QA#2
Betty B

NO. OF CLAIMS
AMOUNT
RECEIPT NO.
INIT.

** BLM-ASO**

Enclosed is a money order to cover costs of filing these forms.



Joseph John JohaneK

RECEIVED
2012 DEC -4 A 8:44
PHOENIX, AZ

1/4/13 AT

RECORDING REQUESTED BY:
(Mail recording to:)

Name Kent Matthews

Address S.P.M.A.
PO Box 904
La Mesa, Cal 91944

Amc 192495

FOR RECORDER USE

AFFIDAVIT OF ASSESSMENT WORK Arizona

To whom it may concern, please take notice that:

1. Certain labor and improvements required by law were performed or made on, or for the benefit of, the following mining claim or claims (which together comprise a group of contiguous claims) in the County of La Paz California, in the mining assessment year ending September 1, 2012

Name of Mining Claim	Location by S/T/R/Mer. Example: 29/9N/14E/SBM	County Recordation Data (Write in Instrument or Book and Page No.)			
		CAMC No.	Original Recordation	Date	Last Amendment Date
Key #1	26/4N/20W	192495	1983-000648		
Key #2	26/4N/20W	192496	1983-000649		
	/ / /				
	/ / /				

- 2A. Type of labor and improvements (specify what was done and give the total value for that labor and improvements - at least \$100 for each claim). If a geological, geochemical, or geophysical survey was performed, as per 30 U.S.C. 28-1, reference title of report of survey in question, give cost and date of the survey and report, and indicate it was filed with the County Recorder.

Description	Value
Removed storm debris and overburden to expose a placer deposit in a wash Key #1	\$100.00
Removed overburden and rocks to expose a placer deposit in a wash Key #2	\$100.00

2B. Date(s) the assessment work was performed (Ky#1) Apr— 3-14,2012 April 28-29,2012
(month) (day(s)) (year)

3. Name(s) and address(s) of Person(s) who performed the labor and improvements:

<u>Name(s) (print)</u>	<u>Current Mailing or Residence Address (print)</u>
Rick Neal	PO Box 2005 Quartzsite, Ariz. 85346

4. Name(s) and address(s) of Person(s) who hold and claim subject mining claim(s) for the valuable mineral(s) contained therein:

<u>Name(s) (print)</u>	<u>Current Mailing or Residence Address (print)</u>
Kent and Michael Matthews	8706 Rumson Dr Santee, Cal 91971 ✓
Tom Boruszewski	5825 Laramie Way San Diego, Cal 92120 ✓
Jeff Krogstad	3030 Merrill Dr #27 Torrance, Cal 90503 ✓

RECEIVED
DEC - 4 A 3:44
PHOENIX, ARIZONA

Key

5. The undersigned testify that on the date of June 1, 2012, all monuments required by law were erected upon the subject claim(s), and all notices required by law were posted on the subject claim(s) or copies thereof were in place, and at said date each corner monument bore or contained marking sufficient to appropriately designate the corner of the claim to which it pertains and the name of the claim(s).

I (we) hereby certify under penalty of perjury under the laws of the State of California that the foregoing statements are true and correct:

K. Matthews Date 9-10-12
(Signature of person(s) responsible for above statements)

FAILURE TO FILE ANNUALLY EVIDENCE OF ASSESSMENT WORK OR NOTICE OF INTENT TO HOLD A MINING CLAIM WITH BOTH THE APPROPRIATE COUNTY RECORDER AND THE BUREAU OF LAND MANAGEMENT WITHIN PRESCRIBED TIME PERIODS WILL CONSTITUTE AN ABANDONMENT OF THE MINING CLAIM(S).

FILE THIS ORIGINAL NOTICE WITH APPROPRIATE COUNTY RECORDER (by September 30) AND FILE A DUPLICATE NOTICE (by December 30) WITH THE BUREAU OF LAND MANAGEMENT, CALIFORNIA STATE OFFICE, 2800 COTTAGE WAY RM W1623, SACRAMENTO, CA 95825-0451.

Any person who willfully makes a false statement with respect to any mining claim on the affidavit of labor or improvements or on the supplementary affidavit is guilty of a misdemeanor, and upon conviction shall be punished by a fine of not more than two hundred dollars (\$200) or by imprisonment in the county jail for not more than six months, or by both the fine and imprisonment. (Public Resources Code of California, Div. 3.5, Chap. 1, Sec. 3913c,d).

This form is for the purpose of complying with the laws of the United States and the State of California pertaining to assessment work (30 USC 28, 43 CFR 3833.2). Subject to Paperwork Reduction Act and Privacy Act statements available at the BLM California State Office, Sacramento.

RECORDING REQUESTED BY:
(Mail recording to:)

Name Kent Matthews

Address S.P.M.A.
PO Box 904
La Mesa, Cal 91944

Amc 192495

327584

FOR RECORDER USE

AFFIDAVIT OF ASSESSMENT WORK Arizona

To whom it may concern, please take notice that:

1. Certain labor and improvements required by law were performed or made on, or for the benefit of, the following mining claim or claims (which together comprise a group of contiguous claims) in the County of La Paz California, in the mining assessment year ending September 1, 2012

Name of Mining Claim	Location by S/T/R/Mer. Example: 29/9N/14E/SBM	County Recordation Data (Write in Instrument or Book and Page No.)			
		CAMC No.	Original Recordation	Last Date	Amendment Date
Key X	26/ 4N/20W	192497	1989-000650		
Coco Baby	26/ 4N/20W	327586	1993-03948		
	/ / /				
	/ / /				

- 2A. Type of labor and improvements (specify what was done and give the total value for that labor and improvements - at least \$100 for each claim). If a geological, geochemical, or geophysical survey was performed, as per 30 U.S.C. 28-1, reference title of report of survey in question, give cost and date of the survey and report, and indicate it was filed with the County Recorder.

Description	Value
Removed debris and brush to expose a palcer area in desert wash Key X	\$110.00
Removed overburden to expose a placer deposit in a desert wash Coco Baby	\$110.00

RECEIVED
2012 DEC - 11 A 8:44

2B. Date(s) the assessment work was performed January 28, 2012
(month) (day(s)) (year)

3. Name(s) and address(s) of Person(s) who performed the labor and improvements:

<u>Name(s) (print)</u>	<u>Current Mailing or Residence Address (print)</u>
<u>Richard Mueller</u>	<u>3803 Via Palo Verde Lago Alpine, Cal. 91901</u>

4. Name(s) and address(s) of Person(s) who hold and claim subject mining claim(s) for the valuable mineral(s) contained therein:


<u>Name(s) (print)</u>	<u>Current Mailing or Residence Address (print)</u>
<u>Kent and Michael Matthews</u>	<u>8706 Rumson Dr Santee, Cal 91971</u> ✓
<u>Tom Boruszewski</u>	<u>5825 Laramie Way San Diego, Cal 92120</u> ✓
<u>Jeff Krogstad</u>	<u>3030 Merrill Dr #27 Torrance, Cal 90503</u> ✓

RECEIVED
 2012 DEC -4 A 8:44
 PHOENIX ARIZONA

Coco Baby

5. The undersigned testify that on the date of May 31, 2012, all monuments required by law were erected upon the subject claim(s), and all notices required by law were posted on the subject claim(s) or copies thereof were in place, and at said date each corner monument bore or contained marking sufficient to appropriately designate the corner of the claim to which it pertains and the name of the claim(s).

I (we) hereby certify under penalty of perjury under the laws of the State of California that the foregoing statements are true and correct:

 K. Matthews, Date 9-10-12
(Signature of person(s) responsible for above statements)

FAILURE TO FILE ANNUALLY EVIDENCE OF ASSESSMENT WORK OR NOTICE OF INTENT TO HOLD A MINING CLAIM WITH BOTH THE APPROPRIATE COUNTY RECORDER AND THE BUREAU OF LAND MANAGEMENT WITHIN PRESCRIBED TIME PERIODS WILL CONSTITUTE AN ABANDONMENT OF THE MINING CLAIM(S).

FILE THIS ORIGINAL NOTICE WITH APPROPRIATE COUNTY RECORDER (by September 30) AND FILE A DUPLICATE NOTICE (by December 30) WITH THE BUREAU OF LAND MANAGEMENT, CALIFORNIA STATE OFFICE, 2800 COTTAGE WAY RM W1623, SACRAMENTO, CA 95825-0451.

Any person who willfully makes a false statement with respect to any mining claim on the affidavit of labor or improvements or on the supplementary affidavit is guilty of a misdemeanor, and upon conviction shall be punished by a fine of not more than two hundred dollars (\$200) or by imprisonment in the county jail for not more than six months, or by both the fine and imprisonment. (Public Resources Code of California, Div. 3.5, Chap. 1, Sec. 3913c, d).

This form is for the purpose of complying with the laws of the United States and the State of California pertaining to assessment work (30 USC 28, 43 CFR 3833.2). Subject to Paperwork Reduction Act and Privacy Act statements available at the BLM California State Office, Sacramento.

RECORDING REQUESTED BY:
(Mail recording to:)

Name Merle Williams

Address S.P.M.A.
PO Box 904
La Mesa, Cal 91944

AMC 332291

FOR RECORDER USE

AFFIDAVIT OF ASSESSMENT WORK Arizona

To whom it may concern, please take notice that:

1. Certain labor and improvements required by law were performed or made on, or for the benefit of, the following mining claim or claims (which together comprise a group of contiguous claims) in the County of La Paz California, in the mining assessment year ending September 1, 2012

Name of Mining Claim	Location by S/T/R/Mer. Example: 29/9N/14E/SBM	County Recordation Data (Write in Instrument or Book and Page No.)			
		CAMC No.	Original Recordation	Last Date	Amendment Date
Hol-E-Cactus	29/4N/21W	332291	1997-06047		
	/ / /				
	/ / /				
	/ / /				

- 2A. Type of labor and improvements (specify what was done and give the total value for that labor and improvements - at least \$100 for each claim). If a geological, geochemical, or geophysical survey was performed, as per 30 U.S.C. 28-1, reference title of report of survey in question, give cost and date of the survey and report, and indicate it was filed with the County Recorder.

Description	Value
Exposed a placer deposit in a desert wash by removing overburden	\$110.00

RECEIVED
2012 DEC -14 A 8:45
SHELLY D BAKER

2B. Date(s) the assessment work was performed April 2, 2012
(month) (day(s)) (year)

3. Name(s) and address(s) of Person(s) who performed the labor and improvements:

<u>Name(s) (print)</u>	<u>Current Mailing or Residence Address (print)</u>
<u>Larry O'Brien</u>	<u>10448 Nate Way Santee, Cal. 91971</u>

4. Name(s) and address(s) of Person(s) who hold and claim subject mining claim(s) for the valuable mineral(s) contained therein:

<u>Name(s) (print)</u>	<u>Current Mailing or Residence Address (print)</u>
<u>Merle Williams</u>	<u>12800 Amber Hill Ln Poway, Cal 92064</u> ✓
<u>Ruth Ashcraft</u>	<u>30737 Stone Creek Crt Menifee, Cal 92584</u> ✓
<u>Herb Margerum</u>	<u>9512 Alto Dr La Mesa, Cal 91941</u> ✓
<u>Robbe Ellison</u>	<u>5050 Caywood Street San Diego, Cal 92117</u> ✓
<u>Jerry Butler</u>	<u>PO Box 91 Stark City, MO 64866</u> ✓
<u>Edward Farley Jr</u>	<u>6334 Caminito Partido San Diego, Cal 92111</u> ✓
<u>Brian Winter</u>	<u>13610 Cuning Ln Lakeside, Cal 92040</u> ✓
<u>Karen Pollock</u>	<u>4167 Clairemont Dr. San Diego, Cal 92117</u> ✓

H-Cactus

5. The undersigned testify that on the date of April 27, 2012, all monuments required by law were erected upon the subject claim(s), and all notices required by law were posted on the subject claim(s) or copies thereof were in place, and at said date each corner monument bore or contained marking sufficient to appropriately designate the corner of the claim to which it pertains and the name of the claim(s).

I (we) hereby certify under penalty of perjury under the laws of the State of California that the foregoing statements are true and correct:

Merle C. Williams
(Signature of person(s) responsible for above statements)

Date 9-22-12

FAILURE TO FILE ANNUALLY EVIDENCE OF ASSESSMENT WORK OR NOTICE OF INTENT TO HOLD A MINING CLAIM WITH BOTH THE APPROPRIATE COUNTY RECORDER AND THE BUREAU OF LAND MANAGEMENT WITHIN PRESCRIBED TIME PERIODS WILL CONSTITUTE AN ABANDONMENT OF THE MINING CLAIM(S).

FILE THIS ORIGINAL NOTICE WITH APPROPRIATE COUNTY RECORDER (by September 30) AND FILE A DUPLICATE NOTICE (by December 30) WITH THE BUREAU OF LAND MANAGEMENT, CALIFORNIA STATE OFFICE, 2800 COTTAGE WAY RM W1623, SACRAMENTO, CA 95825-0451.

Any person who willfully makes a false statement with respect to any mining claim on the affidavit of labor or improvements or on the supplementary affidavit is guilty of a misdemeanor, and upon conviction shall be punished by a fine of not more than two hundred dollars (\$200) or by imprisonment in the county jail for not more than six months, or by both the fine and imprisonment. (Public Resources Code of California, Div. 3.5, Chap. 1, Sec. 3913c, d).

This form is for the purpose of complying with the laws of the United States and the State of California pertaining to assessment work (30 USC 28, 43 CFR 3833.2). Subject to Paperwork Reduction Act and Privacy Act statements available at the BLM California State Office, Sacramento.

RECORDING REQUESTED BY:
(Mail recording to:)

Name Kent Matthews

Address S.P.M.A.
PO Box 904
La Mesa, Cal 91944

AMC 341757

FOR RECORDER USE

AFFIDAVIT OF ASSESSMENT WORK ARIZONA

To whom it may concern, please take notice that:

1. Certain labor and improvements required by law were performed or made on, or for the benefit of, the following mining claim or claims (which together comprise a group of contiguous claims) in the County of La Paz California, in the mining assessment year ending September 1, 2012

Name of Mining Claim	Location by S/T/R/Mer. Example: 29/9N/14E/SBM	CAMC No.	Original Recordation Date	County Recordation Data (Write in Instrument or Book and Page No.) Last Amendment Date
QA #1	26/4N /20W/	341757	1996-005510	
QA #2	26/4N /20W/	341758	1996-005511	
	/ / /			
	/ / /			

- 2A. Type of labor and improvements (specify what was done and give the total value for that labor and improvements - at least \$100 for each claim). If a geological, geochemical, or geophysical survey was performed, as per 30 U.S.C. 28-1, reference title of report of survey in question, give cost and date of the survey and report, and indicate it was filed with the County Recorder.

Description	Value
Removed debris and rocks to expose placer area in desert wash QA #1	\$110.00
Removed debris and rocks in desert wash to expose a placer area QA#2	\$120.00

RECEIVED
2012 DEC -11 A 3:44
FBI

2B. Date(s) the assessment work was performed April 29, 2012
(month) (day(s)) (year)

3. Name(s) and address(s) of Person(s) who performed the labor and improvements:

<u>Name(s) (print)</u>	<u>Current Mailing or Residence Address (print)</u>
<u>Larry O' Brien</u>	<u>10448 Nate Way Santee, Cal 91971</u>

4. Name(s) and address(s) of Person(s) who hold and claim subject mining claim(s) for the valuable mineral(s) contained therein:

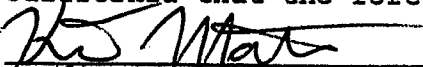
<u>Name(s) (print)</u>	<u>Current Mailing or Residence Address (print)</u>
<u>Kent and Michael Matthews</u>	<u>8706 Rumson Dr Santee, Cal 91971</u> ✓
<u>Tom Boruszewski</u>	<u>5825 Laramie Way San Diego, Cal 92120</u> ✓
<u>Jeff Krogstad</u>	<u>3030 Merrill Dr #27 Torrance, Cal 90503</u> ✓

RECEIVED
DEC - 11 A 8:44
PHOTOGRAPHY

QA

5. The undersigned testify that on the date of June 1, 2012, all monuments required by law were erected upon the subject claim(s), and all notices required by law were posted on the subject claim(s) or copies thereof were in place, and at said date each corner monument bore or contained marking sufficient to appropriately designate the corner of the claim to which it pertains and the name of the claim(s).

I (we) hereby certify under penalty of perjury under the laws of the State of California that the foregoing statements are true and correct:

 K. Matthews, Date 9-10-12
(Signature of person(s) responsible for above statements)

FAILURE TO FILE ANNUALLY EVIDENCE OF ASSESSMENT WORK OR NOTICE OF INTENT TO HOLD A MINING CLAIM WITH BOTH THE APPROPRIATE COUNTY RECORDER AND THE BUREAU OF LAND MANAGEMENT WITHIN PRESCRIBED TIME PERIODS WILL CONSTITUTE AN ABANDONMENT OF THE MINING CLAIM(S).

FILE THIS ORIGINAL NOTICE WITH APPROPRIATE COUNTY RECORDER (by September 30) AND FILE A DUPLICATE NOTICE (by December 30) WITH THE BUREAU OF LAND MANAGEMENT, CALIFORNIA STATE OFFICE, 2800 COTTAGE WAY RM W1623, SACRAMENTO, CA 95825-0451.

Any person who willfully makes a false statement with respect to any mining claim on the affidavit of labor or improvements or on the supplementary affidavit is guilty of a misdemeanor, and upon conviction shall be punished by a fine of not more than two hundred dollars (\$200) or by imprisonment in the county jail for not more than six months, or by both the fine and imprisonment. (Public Resources Code of California, Div. 3.5, Chap. 1, Sec. 3913c,d).

This form is for the purpose of complying with the laws of the United States and the State of California pertaining to assessment work (30 USC 28, 43 CFR 3833.2). Subject to Paperwork Reduction Act and Privacy Act statements available at the BLM California State Office, Sacramento.

2012-05224

Page 1 of

Requested

Sma

SHELLY D BAKER, RECORDER

OFFICIAL RECORDS OF LA PAZ COUNTY, AZ

09-26-2012 01:52 PM Recording Fee \$15.00

RECORDING REQUESTED BY:
(Mail recording to:)

Name Chester Nowicki

Address S.P.M.A.
PO Box 904
La Mesa, Cal 91944

AMC 356595

FOR RECORDER' USE

AFFIDAVIT OF ASSESSMENT WORK Arizona

To whom it may concern, please take notice that:

1. Certain labor and improvements required by law were performed or made on, or for the benefit of, the following mining claim or claims (which together comprise a group of contiguous claims) in the County of La Paz California, in the mining assessment year ending September 1, 2012

Name of Mining Claim	Location by S/T/R/Mer. Example: 29/9N/14E/SBM	CAMC No.	Original Recordation Date	County Recordation Data (Write in Instrument or Book and Page No.)	Last Amendment Date
Betty B	21 / 4N / 21W	356595	1998-04304		
	/ / /				
	/ / /				
	/ / /				

- 2A. Type of labor and improvements (specify what was done and give the total value for that labor and improvements - at least \$100 for each claim). If a geological, geochemical, or geophysical survey was performed, as per 30 U.S.C. 28-1, reference title of report of survey in question, give cost and date of the survey and report, and indicate it was filed with the County Recorder.

Description	Value
REMOVED THE DEBRIS AND ROCKS IN STREAM BED WASH	\$120.00
TO EXPOSE PLACER DEPOSIT	

RECEIVED

2012 DEC - 11 A 3:45

RECEIVED

2B. Date(s) the assessment work was performed JANUARY-8TH 2012
(month) (day(s)) (year)

3. Name(s) and address(s) of Person(s) who performed the labor and improvements:

<u>Name(s) (print)</u>	<u>Current Mailing or Residence Address (print)</u>
<u>RICARD MARTIN</u>	<u>30824 CHIUHAUHA VALLEY RD WARNERS SPRINGS,</u> <u>CAL 92086</u>

4. Name(s) and address(s) of Person(s) who hold and claim subject mining claim(s) for the valuable mineral(s) contained therein:

<u>Name(s) (print)</u>	<u>Current Mailing or Residence Address (print)</u>
<u>Chester Nowicki</u>	<u>425 Le Clair Ln. Escondido, Cal 92026</u> ✓
<u>Tonia Merlo</u>	<u>3203 53rd Street San Diego, Cal 92105</u> ✓

RECEIVED
MAY 14 2012
PHOENIX, ARIZONA
A 8 45

Betty B

5. The undersigned testify that on the date of MAY 31ST, 2012, all monuments required by law were erected upon the subject claim(s), and all notices required by law were posted on the subject claim(s) or copies thereof were in place, and at said date each corner monument bore or contained marking sufficient to appropriately designate the corner of the claim to which it pertains and the name of the claim(s).

I (we) hereby certify under penalty of perjury under the laws of the State of California that the foregoing statements are true and correct:

Chester Nowicki C. Nowicki, Date 9/13/12
(Signature of person(s) responsible for above statements)

FAILURE TO FILE ANNUALLY EVIDENCE OF ASSESSMENT WORK OR NOTICE OF INTENT TO HOLD A MINING CLAIM WITH BOTH THE APPROPRIATE COUNTY RECORDER AND THE BUREAU OF LAND MANAGEMENT WITHIN PRESCRIBED TIME PERIODS WILL CONSTITUTE AN ABANDONMENT OF THE MINING CLAIM(S).

FILE THIS ORIGINAL NOTICE WITH APPROPRIATE COUNTY RECORDER (by September 30) AND FILE A DUPLICATE NOTICE (by December 30) WITH THE BUREAU OF LAND MANAGEMENT, CALIFORNIA STATE OFFICE, 2800 COTTAGE WAY RM W1623, SACRAMENTO, CA 95825-0451.

Any person who willfully makes a false statement with respect to any mining claim on the affidavit of labor or improvements or on the supplementary affidavit is guilty of a misdemeanor, and upon conviction shall be punished by a fine of not more than two hundred dollars (\$200) or by imprisonment in the county jail for not more than six months, or by both the fine and imprisonment. (Public Resources Code of California, Div. 3.5, Chap. 1, Sec. 3913c,d).


This form is for the purpose of complying with the laws of the United States and the State of California pertaining to assessment work (30 USC 28, 43 CFR 3833.2). Subject to Paperwork Reduction Act and Privacy Act statements available at the BLM California State Office, Sacramento.



Mr. Joseph JohaneK
4409 Gila Ave
San Diego CA 92117

PLACE STICKER AT TOP OF ENVELOPE TO THE RIGHT
OF THE RETURN ADDRESS. FOLD AT DOTTED LINE

CERTIFIED MAIL™



7009 0080 0002 3229 2378



1000

85004

U.S. POSTAGE
PAID
SAN DIEGO, CA
92117
NOV 29, 12
AMOUNT

\$3.80


00081354-11

RECEIVED
AZ STATE OFFICE

2012 DEC -4 A 8:44

PHOENIX, ARIZONA

B.L.M. ARIZONA
ONE NORTH CENTRAL AVE. #800
PHOENIX, ARIZ. 85004-2203



United States Department of the Interior
Bureau of Land Management
 LANDS/RECREATION & PLANNING
 ONE N CENTRAL AVE
 PHOENIX, AZ 85004 -2203
 Phone: 602-417-9200

Receipt

No:

2700944

Transaction #: 2782877		ENTERED INTO COMPUTER
Date of Transaction: 12/04/2012		
CUSTOMER:		
JOSEPH J JOHANEK 4409 GILA AVE SAN DIEGO, CA 92117-3715 US		

LINE #	QTY	DESCRIPTION	REMARKS	UNIT PRICE	TOTAL
1	1.00	LOCATABLE MINERALS / MINING CLAIMS-NOT NEW-UNADJUD, ONE AUTH NO. ONLY / MINING CLAIM MONEY RECEIVED CASES: AMC192495/\$80.00	POL - 8	- n/a -	80.00
TOTAL:					\$80.00

PAYMENT INFORMATION			
1	AMOUNT:	80.00	POSTMARKED: 11/29/2012
	TYPE:	CHECK	RECEIVED: 12/04/2012
	CHECK NO:	20431319210	
	NAME:	JOHANEK, JOSEPH JOHN 4409 GILA AVE SAN DIEGO CA 92117-3715 US	

REMARKS

This receipt was generated by the automated BLM Collections and Billing System and is a paper representation of a portion of the official electronic record contained therein.

FFR 04 2013 AMC192495
 Load Amc H's PB 327584
 332291
 341757
 356595

UNITED STATES
DEPARTMENT OF THE INTERIOR
BUREAU OF LAND MANAGEMENT

MAINTENANCE FEE WAIVER CERTIFICATION

~~327584~~
FORM APPROVED (641)
OMB NO. 1004-0114
Expires: August 31, 2013

SEE INSTRUCTIONS ON PAGE 2 (PB)

192495 341757

1. This small miner waiver is filed for the assessment year beginning on September 1, 2012 and ending on September 1, 2013.
2. The undersigned and all related parties owned ten or fewer mining claims, mill, or tunnel sites located and maintained on Federal lands in the United States of America on September 1, 2012.
3. The undersigned have performed the assessment work required by law for each mining claim listed prior to filing this waiver and understand that by filing this form, an affidavit of assessment work must be recorded by the December 30th following the filing of this waiver.
4. The undersigned understand that if the assessment work obligation has not yet come due under 30 U.S.C. 28 (for those claims in their first assessment year only), a notice of intent to hold reciting this condition must be recorded by the December 30th following the filing of this waiver.
5. The undersigned understand that mill and tunnel sites may also be listed upon this waiver and be waived from payment of the maintenance fee, and that a notice of intent to hold for these sites is required to be recorded by the December 30th immediately following the filing of this waiver.
6. The undersigned understand and acknowledge that pursuant to 43 U.S.C. 1212 and 18 U.S.C. 1001, the filing or recording of a false, fictitious, or fraudulent document with the Bureau of Land Management may result in a fine of up to \$250,000, a prison term not to exceed five years, or both.
7. The mining claims, mill or tunnel sites for which this waiver from payment of the maintenance fees is requested are:

CLAIM OR SITE NAME	BLM RECORDATION SERIAL NUMBER
1. Key #1	192495
2. Key #2	192496
3. Key X	192497
4. QA #1	341757
5. QA #2	341758
6. Coco Baby	327586
7.	
8.	
9.	
10.	

The owner(s) (claimants) of the above mining claims and sites are:

Tom Boruszewski

(Owner's Name - Please Print)

Tom Boruszewski
(Owner's Signature)

5825 Laramie Way

(Street or P.O. Box)

San Diego

Calif

92120

(City)

(State)

(Zip Code)

Jeff Krogstad

(Owner's Name - Please Print)

Jeff Krogstad
(Owner's Signature)

3030 Merrill Drive #27

(Street or P.O. Box)

Torrance

Calif

90503

(City)

(State)

(Zip Code)

Kent Matthews

(Owner's Name - Please Print)

Kent Matthews
(Owner's Signature)

8706 Rumson Drive

(Street or P.O. Box)

Santee

Calif

91971

(City)

(State)

(Zip Code)

ENTERED IN COMPUTER

R2 9-20-12

Michael Matthews

(Owner's Name - Please Print)

8706 Rumson Drive

(Street or P.O. Box)

Michael Matthews

(Owner's Signature)

Santee

(City)

Calif

(State)

91971

(Zip Code)

(Owner's Name - Please Print)

(Street or P.O. Box)

(Owner's Signature)

(City)

(State)

(Zip Code)

(Owner's Name - Please Print)

(Street or P.O. Box)

(Owner's Signature)

(City)

(State)

(Zip Code)

(Owner's Name - Please Print)

(Street or P.O. Box)

(Owner's Signature)

(City)

(State)

(Zip Code)

(Owner's Name - Please Print)

(Street or P.O. Box)

(Owner's Signature)

(City)

(State)

(Zip Code)

Title 18 U.S.C. Section 1001 and Title 43 U.S.C. Section 1212 makes it a crime for any person knowingly and willfully to make to any department or agency of the United States any false, fictitious or fraudulent statements or representations as to any matter within its jurisdiction.

INSTRUCTIONS

1. This certification is made under the provisions of §1744 of Title 43 and § 28-28k of Title 30 of the United States Code; and the regulations thereunder (43 CFR Part 3830).
2. The claimant(s) must fill in the dates in paragraph 1 for the beginning and ending of the assessment year for which this waiver is sought.
3. The claimant(s) must fill in the date in paragraph 2 for the beginning of the assessment year for which this waiver is sought.
4. All claim and site names and Bureau of Land Management (BLM) serial numbers must be listed for the mining claims, mill sites, and tunnel sites for which the waiver is sought.
5. All owners of the mining claims, mill sites, and tunnel sites and their addresses must be given.
6. This waiver form must be signed by all the claimants or their designated agent, in original form. If an agent is designated, a notarized designation of agent, signed by all of the claimants with proper address given, must be submitted with this waiver.
7. This form must be filed no later than September 1st for the upcoming assessment year in the BLM State Office where the mining claims or sites are recorded, or the waiver cannot be granted by the BLM. (Example: To obtain a waiver for the assessment year 2012, which begins on September 1, 2011, you must qualify for and file for a waiver no later than September 1, 2011, in the proper BLM State Office.)
8. For all mining claims which require assessment work, you must record an affidavit of labor on or before the December 30th immediately following the filing of this waiver. For all other mining claims or sites waived, you must record a notice of intent to hold on or before the December 30th immediately following the filing of this waiver.
9. Mill and tunnel sites may also be listed upon this waiver and be waived from payment of the maintenance fee. A notice of intent to hold for these sites is required to be filed by the December 30th following the filing of this waiver.

FOR OFFICIAL USE ONLY

October 22, 2011

Amc 192495
Amc 327584
Amc 332291
Amc 341757
Amc 356595

BLM-Arizona
Phoenix, Ariz. 85004

Dear Sir:

Please file the enclosed documents for Annual Assessments for mining claims.

BLM AZ STATE OFFICE
2011 OCT 24 PM 1:40
PHOENIX, ARIZONA

Claim Number	Claim Name
192495	Key#1
192496	Key#2
192497	Key X
327586	Coco Baby
332291	Hol-E-Cactus
341757	QA#1
341758	QA#2
356595	Betty B

Enclosed is a money order to cover costs of filing these forms.

NO. OF CLAIMS
AMOUNT
RECEIPT NO.
INIT.

BIM-ISO

Joseph John JohaneK

Joseph JohaneK
4409 Gila Ave.
San Diego, CA 92117

ENTERED INTO COMPUTER

11/17/11 AT

RECORDING REQUESTED BY

Kent Matthews

AND WHEN RECORDED MAIL TO

NAME
STREET
ADDRESS
CITY &
STATE

S P M A
PO Box 904
La mesa, Cal. 91944

2011-0001

Page 1 of 1

Requested By: SPMA

SHELLY D BAKER, RECORDER

OFFICIAL RECORDS OF LA PAZ COUNTY, AZ

09-19-2011 04:48 PM Recording Fee \$19.00

ASSESSMENT WORK NOTICE

BLM Serial No. 192495, 192496

Certain labor and/or improvements required by law were performed or made on or for the benefit of the following mining claim(s),
(which together comprise a group of contiguous claims) located in County of La Paz

in the mining assessment work year ending September 1, 2011, as follows:

Name of Claim(s) (in full)	Sec. / Twp. / Rge.	County Recordation Original Location	County Recordation Original Location
Key #1	<u>26, 4N, 20W</u>	Book <u>83-000648</u> Page _____	Book _____ Page _____
Key #2	<u>26, 4N, 20W</u>	Book <u>83-000649</u> Page _____	Book _____ Page _____
_____	____ / ____ / ____	Book _____ Page _____	Book _____ Page _____
_____	____ / ____ / ____	Book _____ Page _____	Book _____ Page _____

LABOR AND IMPROVEMENTS. Specify (for example, state depth of shaft sunk; feet of tunnel, drift adit or crosscut driven; size of exploration cut of trench; or refer to separate document, filed as required by PL876, describing geological, geochemical or geophysical survey). Give value for each item and date on which, or periods of time within which the same was performed or made; and total value.

Key#1 Removed overburden to expose a Desert Wash placer gold deposit.
Total hours-11 hours Total value-\$110.00 Dates Done 04/22-23/2011

Key#2 Removed debris and overburden to expose a desert placer deposit
Total hours-12 hours Total value-\$120.00 Dates done-04/24-25//2011

The total fair and reasonable value thereof was \$ 230.00, and the amount and value thereof on or for the benefit of each claim was \$100 or more. The name and address of the person who performed the labor or made the improvements, as known to me, was:

Name
Joseph JohaneK
Vincent Breit

Current Mailing and Residence Address
4409 Gila Avenue San Diego, Ca 92117
PO Box 220 Wellton, Ariz. 85356

The owner(s) of the mining claim(s) is (are):

Name
Kent and Michael Matthews
Tom Boruszewski
Jeff Krogstad

Current Mailing and Residence Address
8706 Rumson Dr. Santee, Ca. 91971
5825 Laramie Way, San Diego, Ca 92120
3030 Merrill Dr. #27 Torrance, Ca 90503

All monuments required by law to have been erected, and all notices required by law have been posted, on each claim or copies of such notices were in place on the claim on (date) 04-25-2011, also on that date each corner monument bore or contained marking sufficient to designate the corner of the mining claim to which it pertained and the name of the claim.

The above listed claim(s) is (are) held and claimed by the owner(s) or the undersigned (if he is entitled to possession thereof) for the valuable mineral contained therein.

I hereby certify under the penalty of perjury that the foregoing is true and correct.

Executed this 12 day of September 2011 at San Diego, California.

Kent Matthews

(Signature)

RECORDING REQUESTED BY

Kent Matthews

AND WHEN RECORDED MAIL TO

NAME
STREET
ADDRESS
CITY &
STATE

S P M A
P O B o x 904
La Mesa, Calif. 91944

2011-0002

Page 1 of 1

Requested By: SPMA

SHELLY D BAKER, RECORDER

OFFICIAL RECORDS OF LA PAZ COUNTY, AZ

09-19-2011 04:48 PM Recording Fee \$19.00

ASSESSMENT WORK NOTICE

BLM Serial No. 192497, 327586

Certain labor and/or improvements required by law were performed or made on or for the benefit of the following mining claim(s),
(which together comprise a group of contiguous claims) located in County of La Paz
in the mining assessment work year ending September 1, 2011, as follows:

Name of Claim(s) (in full)	Sec. / Twp. / Rge.	County Recordation Original Location	County Recordation Original Location
Key X	26 / 4N / 20W	Book 89-000650 Page	Book Page
Coco Baby	26 / 4N / 20W	Book 93-03948 Page	Book Page
	/ /	Book Page	Book Page
	/ /	Book Page	Book Page

LABOR AND IMPROVEMENTS. Specify (for example, state depth of shaft sunk; feet of tunnel, drift adit or crosscut driven; size of exploration cut of trench; or refer to separate document, filed as required by PL876, describing geological, geochemical or geophysical survey). Give value for each item and date on which, or periods of time within which the same was performed or made; and total value.

Key X- Removed overburden and debris from Desert Wash to expose placer deposit
Total hours- 10 hours Total Value-\$100.00 Dates done- 01/30-31/2011

Coco baby- Removed debris and rocks from Desert Wash to expose placer deposit
Total hours-10 hours Total Value-\$100.00 Dates done-03/19-20/2011

The total fair and reasonable value thereof was \$ 200.00, and the amount and value thereof on or for the benefit of each claim was \$100 or more. The name and address of the person who performed the labor or made the improvements, as known to me, was:

Name

Richard Mueller and Son (Key X)

John Bishop

Current Mailing and Residence Address

3803 ViaPauloVerdeLago Alpine, Ca 91901

331 Valley Mall Park.E. Wenatchee, WA 98802

The owner(s) of the mining claim(s) is (are):

Name

Kent and Michael Matthews

Tom Boruszewski

Jeff Krogstad

Current Mailing and Residence Address

8706 Rumson Dr. Santee, Ca 91971

5825 Laramie Way San Diego, Ca. 92120

3030 Merrill Dr. #27 Torrance, ca 90503

All monuments required by law to have been erected, and all notices required by law have been posted, on each claim or copies of such notices were in place on the claim on (date) 03/09/2011, also on that date each corner monument bore or contained marking sufficient to designate the corner of the mining claim to which it pertained and the name of the claim.

The above listed claim(s) is (are) held and claimed by the owner(s) or the undersigned (if he is entitled to possession thereof) for the valuable mineral contained therein.

I hereby certify under the penalty of perjury that the foregoing is true and correct.

Executed this 12 day of September 2011 at San Diego, California.

Kent Matthews

(Signature)

2011-003

Page 1 of 1

Requested By: SPMA

SHELLY D BAKER, RECORDER

OFFICIAL RECORDS OF LA PAZ COUNTY, AZ

09-19-2011 04:48 PM Recording Fee \$19.00

RECORDING REQUESTED BY

Kent Matthews

AND WHEN RECORDED MAIL TO

NAME
STREET
ADDRESS
CITY &
STATES P M A
PO Box 904
La Mesa, Cal. 91944

ASSESSMENT WORK NOTICE

BLM Serial No. 341757, 341758

Certain labor and/or improvements required by law were performed or made on or for the benefit of the following mining claim(s) La Paz
(which together comprise a group of contiguous claims) located in County of La Paz
in the mining assessment work year ending September 1, 2011, as follows:

Name of Claim(s) (in full)	Sec. / Twp. / Rge.	County Recordation Original Location	County Recordation Original Location
QA #1	26 / 4N / 20W	Book 96-005510~ Page	Book Page
QA #2	26 / 4N / 20W	Book 96-05511 Page	Book Page
	/ /	Book Page	Book Page
	/ /	Book Page	Book Page

LABOR AND IMPROVEMENTS. Specify (for example, state depth of shaft sunk; feet of tunnel, drift adit or crosscut driven; size of exploration cut of trench; or refer to separate document, filed as required by PL876, describing geological, geochemical or geophysical survey). Give value for each item and date on which, or periods of time within which the same was performed or made; and total value.

QA#1 Removed overburden and rocks to expose a desert Wash placer deposit.
Total hours- 10 hours Total Value-\$100.00 Dates done- 12/11-12/2010

QA#2 Removed overburden and debris to expose a desert Wash placer deposit
Total hours-10 hours Total value- \$100.00 Dates done-01/29-30/2011

The total fair and reasonable value thereof was \$ 200.00, and the amount and value thereof on or for the benefit of each claim was \$100 or more. The name and address of the person who performed the labor or made the improvements, as known to me, was:

Name
Bob Schwartz (QA#1)
Richard Mueller and Son

Current Mailing and Residence Address
7966 LaurelRidge Rd. San Diego, Ca 92120
3803 ViaPaloVerde Alpine, Ca 91901

The owner(s) of the mining claim(s) is (are):

Name
Kent and Michael Matthews
Tom Boruszewski
Jeff Krogstad

Current Mailing and Residence Address
8706 Rumson Dr. Santee, Ca 91971
5825 Laramie Way San Diego, Ca 92120
3030 Merrill Dr. #27-Torrance, Ca 90503

All monuments required by law to have been erected, and all notices required by law have been posted, on each claim or copies of such notices were in place on the claim on (date) 02/01/2011, also on that date each corner monument bore or contained marking sufficient to designate the corner of the mining claim to which it pertained and the name of the claim.

The above listed claim(s) is (are) held and claimed by the owner(s) or the undersigned (if he is entitled to possession thereof) for the valuable mineral contained therein.

I hereby certify under the penalty of perjury that the foregoing is true and correct.

Executed this 12 day of September 2011, at San Diego, California.

Kent Matthews

(Signature)

2011-04004

Page 1 of 1

Requested By: SPMA

SHELLY D BAKER, RECORDER

OFFICIAL RECORDS OF LA PAZ COUNTY, AZ

09-19-2011 04:48 PM Recording Fee \$19.00

RECORDING REQUESTED BY

Chester Nowicki

AND WHEN RECORDED MAIL TO

NAME
STREET
ADDRESS
CITY &
STATE

Chester Nowicki
C/O SPMA
PO Box 904
La Mesa, Calif 91944

ASSESSMENT WORK NOTICE

BLM Serial No. 356595

Certain labor and/or improvements required by law were performed or made on or for the benefit of the following mining claim(s),
(which together comprise a group of contiguous claims) located in County of La Paz
in the mining assessment work year ending September 1, 2011, as follows:

Name of Claim(s) (in full)	Sec. / Twp. / Rge.	County Recordation Original Location	County Recordation Original Location
Betty B	21 / 4N / 21W	Book 98-04304 Page	Book Page
		Book Page	Book Page
		Book Page	Book Page
		Book Page	Book Page

LABOR AND IMPROVEMENTS. Specify (for example, state depth of shaft sunk; feet of tunnel, drift adit or crosscut driven; size of exploration cut of trench; or refer to separate document, filed as required by PL876, describing geological, geochemical or geophysical survey). Give value for each item and date on which, or periods of time within which the same was performed or made; and total value.

Removing overburden and rocks to expose placer deposits containing nuggets
Total hours -11 hours Total value-\$110.00 Dates done-01/14-16/2011

The total fair and reasonable value thereof was \$ 110.00, and the amount and value thereof on or for the benefit of each claim was \$100 or more. The name and address of the person who performed the labor or made the improvements, as known to me, was:

Name
Bob Schwartz

Current Mailing and Residence Address
7966 Laurel ridge Rd. San Diego, Ca 92120

The owner(s) of the mining claim(s) is (are):

Name
Chester Nowicki
Tonia Merlo

Current Mailing and Residence Address
425 Le Clair Ln. Escondido, Ca 92026
3203 53rd Street San Diego, Ca 92015

All monuments required by law to have been erected, and all notices required by law have been posted, on each claim or copies of such notices were in place on the claim on (date) 04/24/2011, also on that date each corner monument bore or contained marking sufficient to designate the corner of the mining claim to which it pertained and the name of the claim.

The above listed claim(s) is (are) held and claimed by the owner(s) or the undersigned (if he is entitled to possession thereof) for the valuable mineral contained therein.

I hereby certify under the penalty of perjury that the foregoing is true and correct.

Executed this 12th day of September 2011, at Escondido, California.

Chester Nowicki

Chester Nowicki

2011-0005

Page 1 of 1

Requested By: SPMA

SHELLY D BAKER, RECORDER

OFFICIAL RECORDS OF LA PAZ COUNTY, AZ

09-19-2011 04:48 PM Recording Fee \$19.00

RECORDING REQUESTED BY

Merle Williams
AND WHEN RECORDED MAIL TO

NAME

S P M A

STREET ADDRESS

PO Box 904

CITY & STATE

La Mesa, Cal. 91944

ASSESSMENT WORK NOTICE

BLM Serial No. 332291

Certain labor and/or improvements required by law were performed or made on or for the benefit of the following mining claim(s),
(which together comprise a group of contiguous claims) located in County of La Paz
in the mining assessment work year ending September 1, 2011, as follows:

Name of Claim(s) (in full)	Sec. / Twp. / Rge.	County Recordation Original Location	County Recordation Original Location
Hol-E-Cactus	29 / 4N / 21W	Book <u>97-06047</u> Page _____	Book _____ Page _____
_____	_____ / _____ / _____	Book _____ Page _____	Book _____ Page _____
_____	_____ / _____ / _____	Book _____ Page _____	Book _____ Page _____
_____	_____ / _____ / _____	Book _____ Page _____	Book _____ Page _____

LABOR AND IMPROVEMENTS. Specify (for example, state depth of shaft sunk; feet of tunnel, drift adit or crosscut driven; size of exploration cut of trench; or refer to separate document, filed as required by PL876, describing geological, geochemical or geophysical survey). Give value for each item and date on which, or periods of time within which the same was performed or made; and total value.

Using a metal detector to find placer deposits containing nuggets in a desert wash. Total hours-10 hours Total value-\$100.00
Dates done-04/22-24/2011

The total fair and reasonable value thereof was \$ 100.00, and the amount and value thereof on or for the benefit of each claim was \$100 or more. The name and address of the person who performed the labor or made the improvements, as known to me, was:

Name
Bob SchwartzCurrent Mailing and Residence Address
7966 Laurel ridge Rd. San Diego, Ca 92120

The owner(s) of the mining claim(s) is (are):

Name
Merle Williams/Ruth Ashcraft
Herb Margerum/Robbe Ellison
Jerry Butler/Ed Farley Jr
Brian Winter/Karen Pollock

Current Mailing and Residence Address
12800 Amber Hill Ln Poway, Ca. 92064
9512 Alto Dr. La Mesa, Ca 91941
7540 Dunwood Way San Diego, Ca 92114
13610 Cuning Ln. Lakeside, Ca 92020

All monuments required by law to have been erected, and all notices required by law have been posted, on each claim or copies of such notices were in place on the claim on (date) 04/24/2011, also on that date each corner monument bore or contained marking sufficient to designate the corner of the mining claim to which it pertained and the name of the claim.

The above listed claim(s) is (are) held and claimed by the owner(s) or the undersigned (if he is entitled to possession thereof) for the valuable mineral contained therein.

I hereby certify under the penalty of perjury that the foregoing is true and correct.

Executed this 13th day of September 2011

at Poway, California.

Merle Williams

Merle C. Williams
(Signature)

Joseph Johanek
4409 Gila Ave.
San Diego, CA 92117

SAN DIEGO CA 921

22 OCT 11 PM 19 L




B.L.M.- Arizona

1 No. Central Ave. #800

Phoenix ,Ariz. 85004-2203

STATE BLM AZ STATE OFFICE
OCT 24 PM 1:41
PHOENIX, ARIZONA

85004+4427



RECORDING REQUESTED BY
Kent Matthews
AND WHEN RECORDED MAIL TO

NAME
STREET
ADDRESS
CITY &
STATE

S.P.M.A.
PO Box 904
La Mesa, Cal. 91944

2010-04348

Page 1

1

Request

By: SPMA

SHELLY D BAKER, RECORDER

OFFICIAL RECORDS OF LA PAZ COUNTY, AZ

09-23-2010 03:28 PM Recording Fee \$19.00

AMC 192495
AMC 327584
AMC 332291
AMC 341757
AMC 356545

ASSESSMENT WORK NOTICE

BLM Serial No. 192495, 192496

Certain labor and/or improvements required by law were performed or made on or for the benefit of the following mining claim(s),
(which together comprise a group of contiguous claims) located in County of La Paz
Arizona, in the mining assessment work year ending September 1, 2010, as follows:

Name of Claim(s) (in full)	Sec. / Twp. / Rge.	County Recordation Original Location	County Recordation Original Location
Key #1	<u>26 / 4N / 20W</u>	Book <u>83-000648</u>	Book <u>83-000648</u>
Key #2	<u>26 / 4N / 20W</u>	Book <u>83-000649</u>	Book <u>83-000649</u>
	<u> / / </u>	Book <u> / / </u>	Book <u> / / </u>
	<u> / / </u>	Book <u> / / </u>	Book <u> / / </u>

LABOR AND IMPROVEMENTS. Specify (for example, state depth of shaft sunk; feet of tunnel, drift adit or crosscut driven; size of exploration cut of trench; or refer to separate document, filed as required by PL876, describing geological, geochemical or geophysical survey). Give value for each item and date on which, or periods of time within which the same was performed or made; and total value.

Key#1- Removed overburden and rocks to expose a placer deposit in a wash
Total hours-10 hours Total value-\$100.00 Dates done-01/27-28/10

Key #2 -Removed rocks and debris to expose a placer deposit in wash
Total hours-12 hours Total value-\$120.00 Dates done-01/28-29/10

The total fair and reasonable value thereof was \$ \$220.00, and the amount and value thereof on or for the benefit of each claim was \$100 or more. The name and address of the person who performed the labor or made the improvements, as known to me, was:

Name
Richard Mueller and Son

Current Mailing and Residence Address
3803 Via Palo Verde Lago Alpine, Ca. 91901

The owner(s) of the mining claim(s) is (are):

Name
Kent/Michael Matthews
Tom Boruszewski
Jeff Krogstad

Current Mailing and Residence Address
8706 Rumson Dr. Santee, Cal. 91971
5825 Laramie Way San Diego, Ca. 92120
3030 Merrill Dr. #27 Torrance, ca. 90503

All monuments required by law to have been erected, and all notices required by law have been posted, on each claim or copies of such notices were in place on the claim on (date) 01/29/10, also on that date each corner monument bore or contained marking sufficient to designate the corner of the mining claim to which it pertained and the name of the claim.

The above listed claim(s) is (are) held and claimed by the owner(s) or the undersigned (if he is entitled to possession thereof) for the valuable mineral contained therein.

I hereby certify under the penalty of perjury that the foregoing is true and correct.

Executed this 10th day of September 2010, at San Diego, California.

ENTERED INTO COMPUTER

11-3-10 cm

Kent Matthews

(Signature)

RECORDING REQUESTED BY

Kent Matthews

AND WHEN RECORDED MAIL TO

NAME
STREET
ADDRESS
CITY &
STATES.P.M.A.
PO Box 904
La Mesa, Ca. 91944

2010 4349

Page 1

Request # SPMA

SHELLY D BAKER, RECORDER

OFFICIAL RECORDS OF LA PAZ COUNTY, AZ

09-23-2010 03:28 PM Recording Fee \$19.00

ASSESSMENT WORK NOTICE

BLM Serial No. 192497, 327586

Certain labor and/or improvements required by law were performed or made on or for the benefit of the following mining claim(s) (which together comprise a group of contiguous claims) located in County of La Paz Arizona, in the mining assessment work year ending September 1, 2010, as follows:

Name of Claim(s) (in full)	Sec. / Twp. / Rge.	County Recordation Original Location	County Recordation Original Location
Key X	26 / 4N / 20W	Book 89-000650	Book Page
Coco Baby	26 / 4N / 20W	Book 93-03948	Book Page
		Book Page	Book Page
		Book Page	Book Page

LABOR AND IMPROVEMENTS. Specify (for example, state depth of shaft sunk; feet of tunnel, drift adit or crosscut driven; size of exploration cut of trench; or refer to separate document, filed as required by PL876, describing geological, geochemical or geophysical survey). Give value for each item and date on which, or periods of time within which the same was performed or made; and total value.

KeyX- Removed debris from desert Wash to expose a placer deposit.
Total hours-10 hours Total value-\$100.00 Dates done-01/27-28/10

Coco Baby- Removed rocks and dirt to examine a placer deposit.
Total hours-11 hours Total value-\$110.00 Dates done 01/28-29/10

The total fair and reasonable value thereof was \$ \$210.00, and the amount and value thereof on or for the benefit of each claim was \$100 or more. The name and address of the person who performed the labor or made the improvements, as known to me, was:

Name

Richard Martin

Current Mailing and Residence Address

4509 38th Street San Diego, Ca. 92116

The owner(s) of the mining claim(s) is (are):

Name

Kent/Michael Matthews

Current Mailing and Residence Address

Tom Boruszewski

8706 Rumson Dr. Santee, Ca. 91971

Jeff Krogstad

5825 Laramie Way San Diego, Ca. 92120

3030 Merrill Dr. #27 Torrance, Ca. 90503

All monuments required by law to have been erected, and all notices required by law have been posted, on each claim or copies of such notices were in place on the claim on (date) 01/29/10, also on that date each corner monument bore or contained marking sufficient to designate the corner of the mining claim to which it pertained and the name of the claim.

The above listed claim(s) is (are) held and claimed by the owner(s) or the undersigned (if he is entitled to possession thereof) for the valuable mineral contained therein.

I hereby certify under the penalty of perjury that the foregoing is true and correct.

Executed this 13th day of September, 2010, at San Diego, California.

Kent Matthews

(Signature)

RECORDING REQUESTED BY

Merle Williams

AND WHEN RECORDED MAIL TO

NAME
STREET
ADDRESS
CITY &
STATE

S.P.M.A.

PO Box 904

La Mesa, Ca. 91944

2010 04346

Page 1

Request By: SPMA

SHELLY D BAKER, RECORDER

OFFICIAL RECORDS OF LA PAZ COUNTY, AZ
09-23-2010 03:28 PM Recording Fee \$19.00

PHOENIX, ARIZONA

2010 OCT 21 A 8:30

RECEIVED
BLM AZ STATE OFFICE

ASSESSMENT WORK NOTICE

BLM Serial No. 332291

Certain labor and/or improvements required by law were performed or made on or for the benefit of the following mining claim(s),
(which together comprise a group of contiguous claims) located in County of La Paz
Arizona, in the mining assessment work year ending September 1, 2010, as follows:

Name of Claim(s) (in full)	Sec. / Twp. / Rge.	County Recordation Original Location	County Recordation Original Location
Hol-E-Cactus	29 / 4N / 21W	Book 97-06047 Page	Book Page
		Book Page	Book Page
		Book Page	Book Page
		Book Page	Book Page

LABOR AND IMPROVEMENTS. Specify (for example, state depth of shaft sunk; feet of tunnel, drift adit or crosscut driven; size of exploration cut of trench; or refer to separate document, filed as required by PL876, describing geological, geochemical or geophysical survey). Give value for each item and date on which, or periods of time within which the same was performed or made; and total value.

Removed debris and rocks from a desert wash to expose a placer deposit.
Total hours-10 hours Total Value-\$100.00. Dates done-01/25 -26/10

The total fair and reasonable value thereof was \$ 100.00, and the amount and value thereof on or for the benefit of each claim was \$100 or more. The name and address of the person who performed the labor or made the improvements, as known to me, was:

Name

Joseph Johanek

Current Mailing and Residence Address

4409 Gila Ave San Diego, Cal. 92117

The owner(s) of the mining claim(s) is (are):

Name

Merle Williams/Ruth Ashcraft

Current Mailing and Residence Address

12800 Amberhill Ln. Poway, Ca. 92064Herb Margerum/Robbe Ellison9512 Alto Dr. La Mesa, Cal. 91941Jerry Butler/Edward Farley Jr.7540 Dunwood Way San Diego, Cal. 92114Brian Winter/Karen Pollock13610 Cuning Ln. Lakeside, Ca. 92020

All monuments required by law to have been erected, and all notices required by law have been posted, on each claim or copies of such notices were in place on the claim on (date) 01/29/10, also on that date each corner monument bore or contained marking sufficient to designate the corner of the mining claim to which it pertained and the name of the claim.

The above listed claim(s) is (are) held and claimed by the owner(s) or the undersigned (if he is entitled to possession thereof) for the valuable mineral contained therein.

I hereby certify under the penalty of perjury that the foregoing is true and correct.

Executed this 19th day of September 2010

at San Diego

California.

Merle Williams

(Signature)

RECORDING ☒ ESTED BY

Kent Matthews

AND WHEN RECORDED MAIL TO

NAME S.P.M.A.
STREET ADDRESS PO Box 904
CITY & STATE La Mesa, Ca. 91944

201 04347

Page 1

Request By: SPMA

SHELLY D BAKER, RECORDER

OFFICIAL RECORDS OF LA PAZ COUNTY, AZ
09-23-2010 03:28 PM Recording Fee \$19.00

ASSESSMENT WORK NOTICE

BLM Serial No. 341757, 341758

Certain labor and/or improvements required by law were performed or made on or for the benefit of the following mining claim(s) (which together comprise a group of contiguous claims) located in County of La Paz Arizona, in the mining assessment work year ending September 1, 2010, as follows:

Name of Claim(s) (in full)	Sec. / Twp. / Rge.	County Recordation Original Location	County Recordation Original Location
QA #1	26 / 4N / 20W	Book 96-05510 Page	Book Page
QA #2	26 / 4N / 20W	Book 96-05511 Page	Book Page
		Book Page	Book Page
		Book Page	Book Page

LABOR AND IMPROVEMENTS. Specify (for example, state depth of shaft sunk; feet of tunnel, drift adit or crosscut driven; size of exploration cul of trench; or refer to separate document, filed as required by PL876, describing geological, geochemical or geophysical survey). Give value for each item and date on which, or periods of time within which the same was performed or made; and total value. Removed debris and brush to find a placer deposit. Total hours-10 hours
Total value-\$100.00 Dates done- 01/26-27/10 QA#1

QA#2- Removed debris in a desert wash to expose a placer deposit Total hours-10 Hrs
Total value- \$100.00 Date done-02/11/10

The total fair and reasonable value thereof was \$ 200.00, and the amount and value thereof on or for the benefit of each claim was \$100 or more. The name and address of the person who performed the labor or made the improvements, as known to me, was:

Name
Joseph Johanek
John D. Bishop (QA#2)

Current Mailing and Residence Address
4409 Gila Ave. San Diego, Ca 92117
331 Valley Mall Park. #156 E. Wenatchee, Wa 98802

The owner(s) of the mining claim(s) is (are):

Name
Kent/Michael Matthews
Tom Boruszewski
Jeff Krogstad

Current Mailing and Residence Address
8706 Rumson Dr. Santee, Ca. 91971
5825 Laramie Way San Diego, Ca. 92120
3030 Merrill Dr. #27 Torrance, Ca. 90503

All monuments required by law to have been erected, and all notices required by law have been posted, on each claim or copies of such notices were in place on the claim on (date) 01/29/10, also on that date each corner monument bore or contained marking sufficient to designate the corner of the mining claim to which it pertained and the name of the claim.

The above listed claim(s) is (are) held and claimed by the owner(s) or the undersigned (if he is entitled to possession thereof) for the valuable mineral contained therein.

I hereby certify under the penalty of perjury that the foregoing is true and correct.

Executed this 10th day of September 2010 at San Diego, California.

Kent Matthews

(Signature)

RECORDING REQUESTED BY

Chester Nowicki

AND WHEN RECORDED MAIL TO

NAME
STREET
ADDRESS
CITY &
STATE

S.P.M.A.

PO Box 904

La Mesa, Cal. 91944

20-04345

Page 1

Requested By: SPMA

SHELLY D BAKER, RECORDER

OFFICIAL RECORDS OF LA PAZ COUNTY, AZ

09-23-2010 03:28 PM Recording Fee \$19.00

RECEIVED
BLM AZ STATE OFFICE
2010 OCT 21 A 8:30
PHOENIX, ARIZONA

ASSESSMENT WORK NOTICE

BLM Serial No. 356595

Certain labor and/or improvements required by law were performed or made on or for the benefit of the following mining claim(s), (which together comprise a group of contiguous claims) located in County of La Paz Arizona, in the mining assessment work year ending September 1, 2010, as follows:

Name of Claim(s) (in full)	Sec. / Twp. / Rge.	County Recordation Original Location	County Recordation Original Location
<u>Betty B</u>	<u>21 / 4N / 21W</u>	Book <u>98-04304</u> Page _____	Book _____ Page _____
_____	_____ / _____ / _____	Book _____ Page _____	Book _____ Page _____
_____	_____ / _____ / _____	Book _____ Page _____	Book _____ Page _____
_____	_____ / _____ / _____	Book _____ Page _____	Book _____ Page _____

LABOR AND IMPROVEMENTS. Specify (for example, state depth of shaft sunk; feet of tunnel, drift adit or crosscut driven; size of exploration cut of trench; or refer to separate document, filed as required by PL876, describing geological, geochemical or geophysical survey). Give value for each item and date on which, or periods of time within which the same was performed or made; and total value.

Removed brush and rocks to expose a placer deposit in a wash.
Total hours-10 hours Total value-\$100.00 Date date 02/09/10

The total fair and reasonable value thereof was \$ 100.00 and the amount and value thereof on or for the benefit of each claim was \$100 or more. The name and address of the person who performed the labor or made the improvements, as known to me, was:

Name
John D. Bishop

Current Mailing and Residence Address
331 Valley Mall Park.#156 E.Wenatchee, Wa
98802

The owner(s) of the mining claim(s) is (are):

Name
Chester Nowicki

Tonia Merlo

Current Mailing and Residence Address
425 Le Clair Ln. Escondido, Ca. 92026
3203 53rd Street San Diego, Ca. 92105

All monuments required by law to have been erected, and all notices required by law have been posted, on each claim or copies of such notices were in place on the claim on (date) 01/29/10, also on that date each corner monument bore or contained marking sufficient to designate the corner of the mining claim to which it pertained and the name of the claim.

The above listed claim(s) is (are) held and claimed by the owner(s) or the undersigned (if he is entitled to possession thereof) for the valuable mineral contained therein.

I hereby certify under the penalty of perjury that the foregoing is true and correct.

Executed this 10th day of September 2010

San Diego
Chester Nowicki
(Signature)

Oct. 17, 2010

BLM-Arizona
Phoenix, Ariz. 85004

Dear Sir:

Please file the enclosed documents for Annual Assessments for mining claims.

Claim Number

Claim Name

192495

Key#1

192496

Key#2

192497

Key X

327586

Coco Baby

332291

Hol-E-Cactus

341757

QA#1

341758

QA#2

356595

Betty B

RECEIVED
BLM AZ STATE OFFICE
2010 OCT 21 A 8:30
PHOENIX, ARIZONA

Enclosed is a money order to cover costs of filing these forms.

Joseph John JohaneK

United States Department of the Interior
Bureau of Land Management
LANDS/RECREATION & PLANNING
ONE N CENTRAL AVE
PHOENIX, AZ 85004 -2203
Phone:

Receipt

No:

2234104

Transaction #: 2304777

Date of Transaction: 10/21/2010

ENTERED INTO COMPUTER *cm*
11-3-10

CUSTOMER:

SPMA
PO BOX 904
LA MESA, CA 91944-0904 US

LINE #	QTY	DESCRIPTION	REMARKS	UNIT PRICE	TOTAL
1	1.00	LOCATABLE MINERALS / MINING CLAIMS-NOT NEW-UNADJUD, ONE AUTH NO. ONLY / MINING CLAIM MONEY RECEIVED CASES: AMC192495/\$80.00	POL 2010/8	- n/a -	80.00
TOTAL:					\$80.00

PAYMENT INFORMATION					
1	AMOUNT:	80.00		POSTMARKED:	10/18/2010
	TYPE:	CHECK		RECEIVED:	10/21/2010
	CHECK NO:	68928099603			
	NAME:	SPMA PO BOX 904 LA MESA CA 91944-0904 US			

REMARKS

This receipt was generated by the automated BLM Collections and Billing System and is a paper representation of a portion of the official electronic record contained therein.

RECORDING REQUESTED BY

Chester Nowicki

AND WHEN RECORDED MAIL TO

NAME
STREET
ADDRESS
CITY &
STATE

S.P.M.A.

PO Box 904

La Mesa, Ca. 91944



AMC 327584

192495

332291

356595

341757

RECEIVED
CLM & STATE OFFICE
ARIZONA

2009 DEC 16 A 9:01

ASSESSMENT WORK NOTICE

BLM Serial No. 356595

Certain labor and/or improvements required by law were performed or made on or for the benefit of the following mining claim(s),
(which together comprise a group of contiguous claims) located in County of La paz

Arizona, in the mining assessment work year ending September 1, 2009, as follows:

Name of Claim(s) (in full)	Sec. / Twp. / Rge.	County Recordation Original Location	County Recordation Original Location
Betty B	21, 4N, 21W	Book <u>98-04304</u> Page _____	Book _____ Page _____
_____	_____ / _____ / _____	Book _____ Page _____	Book _____ Page _____
_____	_____ / _____ / _____	Book _____ Page _____	Book _____ Page _____
_____	_____ / _____ / _____	Book _____ Page _____	Book _____ Page _____

LABOR AND IMPROVEMENTS. Specify (for example, state depth of shaft sunk; feet of tunnel, drift adit or crosscut driven; size of exploration cut of trench; or refer to separate document, filed as required by PL876, describing geological, geochemical or geophysical survey). Give value for each item and date on which, or periods of time within which the same was performed or made; and total value.

Removed overburden to expose a placer deposit in a Wash Total hours-10 hour
Total value-\$100.00 Dates done- 04/27,28/09

The total fair and reasonable value thereof was \$ 100.00, and the amount and value thereof on or for the benefit of each claim was \$100 or more. The name and address of the person who performed the labor or made the improvements, as known to me, was:

Name
Ronald Andrews

Current Mailing and Residence Address
555 So. ohio Str. Anaheim, Cal. 92805

The owner(s) of the mining claim(s) is (are):

Name
Chester Nowicki
Tonia Merlo

Current Mailing and Residence Address
425 Le Clair Lane Escondido, Ca. 92026
3203 53rd Street San Diego, Ca. 92105



All monuments required by law to have been erected, and all notices required by law have been posted, on each claim or copies of such notices were in place on the claim on (date) 05/02/2009, also on that date each corner monument bore or contained marking sufficient to designate the corner of the mining claim to which it pertained and the name of the claim.

The above listed claim(s) is (are) held and claimed by the owner(s) or the undersigned (if he is entitled to possession thereof) for the valuable mineral contained therein.

I hereby certify under the penalty of perjury that the foregoing is true and correct.

Executed this 10 day of September 2009 at Escondido, California.
Chester Nowicki Chester Nowicki (Signature)

2054543

2009-07422

Page 1 of 1

Requested SPMA

SHELLY D BAKER, RECORDER

OFFICIAL RECORDS OF LA PAZ COUNTY, AZ

09-14-2009 03:41 PM Recording Fee \$19.00

RECORDING REQUESTED BY

Merle Williams

AND WHEN RECORDED MAIL TO

NAME
STREET
ADDRESS
CITY &
STATE

S.P.M.A.

PO Box 904

La Mesa, Ca. 91944

PHOENIX, ARIZONA

2009 DEC 16 A 9:01

RECEIVED
LA PAZ STATE OFFICE

ASSESSMENT WORK NOTICE

BLM Serial No. 332291

Certain labor and/or improvements required by law were performed or made on or for the benefit of the following mining claim(s),
(which together comprise a group of contiguous claims) located in County of La Paz
Arizona, in the mining assessment work year ending September 1, 2009 as follows:

Name of Claim(s) (in full)	Sec. / Twp. / Rge.	County Recordation Original Location	County Recordation Original Location
<u>Hol-E-Cactus</u>	<u>29 / 4N / 21W</u>	Book <u>97-06047</u> Page <u> </u>	Book <u> </u> Page <u> </u>
<u> </u>	<u> </u>	Book <u> </u> Page <u> </u>	Book <u> </u> Page <u> </u>
<u> </u>	<u> </u>	Book <u> </u> Page <u> </u>	Book <u> </u> Page <u> </u>
<u> </u>	<u> </u>	Book <u> </u> Page <u> </u>	Book <u> </u> Page <u> </u>

LABOR AND IMPROVEMENTS. Specify (for example, state depth of shaft sunk; feet of tunnel, drift adit or crosscut driven; size of exploration cut of trench; or refer to separate document, filed as required by PL876, describing geological, geochemical or geophysical survey). Give value for each item and date on which, or periods of time within which the same was performed or made; and total value.

Removed rocks and dirt to expose a placer deposit. Total hours-12 hour
Total value-\$120.00 Dates done -04/27,29/09

The total fair and reasonable value thereof was \$ \$120.00, and the amount and value thereof on or for the benefit of each claim was \$100 or more. The name and address of the person who performed the labor or made the improvements, as known to me, was:

Name
Ronald AndrewsCurrent Mailing and Residence Address
555 So. Ohio Str. Anaheim, Cal. 92805

The owner(s) of the mining claim(s) is (are):

Name
Merle Williams/ Ruth Ashcraft
Herb Margerum/Robbè Ellison
Jerry Butler/Ed Farley Jr
Brian Winter/Karen PollockCurrent Mailing and Residence Address
12800 AmberHil Ln. Poway, Ca 92064
9512 Alto Dr. La Mesa, Ca. 91944
7540 Dunwood Way San Diego, Ca. 92116
13610 Cuning Ln. Lakeside, Ca. 92020

All monuments required by law to have been erected, and all notices required by law have been posted, on each claim or copies of

such notices were in place on the claim on (date) 05/02/2009, also on that date each corner monument bore or contained marking sufficient to designate the corner of the mining claim to which it pertained and the name of the claim.

The above listed claim(s) is (are) held and claimed by the owner(s) or the undersigned (if he is entitled to possession thereof) for the valuable mineral contained therein.

I hereby certify under the penalty of perjury that the foregoing is true and correct.

Executed this 10th day of September 2009 at Poway, California.

Merle Williams

Merle C. Williams
(Signature)

2009-01-23

Page 1 of 1

Requested By: SPMA

SHELLY D BAKER, RECORDER

OFFICIAL RECORDS OF LA PAZ COUNTY, AZ

09-14-2009 03:41 PM Recording Fee \$19.00

RECORDING REQUESTED BY

Kent Matthews

AND WHEN RECORDED MAIL TO

NAME
STREET
ADDRESS
CITY &
STATES.P.M.A.
PO Box 904
La Mesa, Cal. 91944.

PHOENIX, ARIZONA

2009 DEC 16 A 9:04

RECEIVED
BLM AZ STATE OFFICE

ASSESSMENT WORK NOTICE

BLM Serial No. 341757, 341758

Certain labor and/or improvements required by law were performed or made on or for the benefit of the following mining claim(s),
(which together comprise a group of contiguous claims) located in County of La Paz
Arizona, in the mining assessment work year ending September 1, 2009, as follows:

Name of Claim(s) (in full)	Sec. / Twp. / Rge.	County Recordation Original Location	County Recordation Original Location
QA#1	26 / 4N / 20W	Book 96-05510 Page	Book Page
QA#2	26 / 4N / 20W	Book 96-05511 Page	Book Page
		Book Page	Book Page
		Book Page	Book Page

LABOR AND IMPROVEMENTS. Specify (for example, state depth of shaft sunk; feet of tunnel, drift adit or crosscut driven; size of exploration cut of trench; or refer to separate document, filed as required by PL876, describing geological, geochemical or geophysical survey). Give value for each item and date on which, or periods of time within which the same was performed or made; and total value.

QA#1- Removed overburden from Wash to expose placer deposit. Total hours-12
Total value-\$120.00 Dates done-04/24,25/2009
QA#3 Removed debris from Wash to expose placer deposit. Total hours-10 hour
Total value-\$100.00 Dates done-04/23,24/09

The total fair and reasonable value thereof was \$ 210.00, and the amount and value thereof on or for the benefit of each claim was \$100 or more. The name and address of the person who performed the labor or made the improvements, as known to me, was:

Name
Ronald AndrewsCurrent Mailing and Residence Address
555 So. Ohio Anaheim, Ca. 92805
Str.

The owner(s) of the mining claim(s) is (are):

Name
Kent and Michael Matthews
Tom Boruszewski
Jeff KrogstadCurrent Mailing and Residence Address
8706 Rumson Dr. Santee, Ca. 91971
5825 Laramie Way San Diego, CA. 92120
3030 Merrill Dr. #27 Torrance, Ca. 90503

All monuments required by law to have been erected, and all notices required by law have been posted, on each claim or copies of such notices were in place on the claim on (date) 05/02/2009, also on that date each corner monument bore or contained marking sufficient to designate the corner of the mining claim to which it pertained and the name of the claim.

The above listed claim(s) is (are) held and claimed by the owner(s) or the undersigned (if he is entitled to possession thereof) for the valuable mineral contained therein.

I hereby certify under the penalty of perjury that the foregoing is true and correct.

Executed this 8th day of Sept. 2009

Kent Matthews

at San Diego, California.
[Signature]
(Signature)

RECORDING REQUESTED BY

Kent Matthews

AND WHEN RECORDED MAIL TO

NAME
STREET
ADDRESS
CITY &
STATE

S.P.M.A.

Po Box 904

La Mesa, Calif. 91944



PHOENIX, ARIZONA

2009 DEC 16 A 9:04

RECEIVED
LA PAZ STATE OFFICE

ASSESSMENT WORK NOTICE

BLM Serial No. 192495, 192496

Certain labor and/or improvements required by law were performed or made on or for the benefit of the following mining claim(s),
(which together comprise a group of contiguous claims) located in County of La Paz
Arizona, in the mining assessment work year ending September 1, 2009 as follows:

Name of Claim(s) (in full)	Sec. / Twp. / Rge.	County Recordation Original Location	County Recordation Original Location
Key #1	26 / 4N / 20W	Book 83-000648 Page	Book Page
Key #2	26 / 4N / 20W	Book 83-000649 Page	Book Page
	— / — / —	Book Page	Book Page
	— / — / —	Book Page	Book Page

LABOR AND IMPROVEMENTS. Specify (for example, state depth of shaft sunk; feet of tunnel, drift adit or crosscut driven; size of exploration cut of trench; or refer to separate document, filed as required by PL876, describing geological, geochemical or geophysical survey). Give value for each item and date on which, or periods of time within which the same was performed or made; and total value.

Key#1 Removed brush and rocks to expose placer deposit area, Total hours-10 hour
Total value-\$100.00 Dates done- 05/3-4/ 2009

Key #2 Removed overburden to expose placer deposit in wash. Total hours-11 hour
Total value-\$110.00 Dates done-05/4-5/09

The total fair and reasonable value thereof was \$ 210.00, and the amount and value thereof on or for the benefit of each claim was \$100 or more. The name and address of the person who performed the labor or made the improvements, as known to me, was:

Name

Ronald Andrews

Current Mailing and Residence Address

555 So. Ohio Street Anaheim, Ca. 92805

The owner(s) of the mining claim(s) is (are):

Name

Kent and Michael Matthews

Tom Boruszewski

Jeff Krogstad

Current Mailing and Residence Address

8706 Rumson Dr. Santee, Calif. 91971

5825 Laramie Way San Diego, Cal. 92120

3030 Merrill Dr#27 Torrance, Cal. 90503

All monuments required by law to have been erected, and all notices required by law have been posted, on each claim or copies of such notices were in place on the claim on (date) 05/2/09, also on that date each corner monument bore or contained marking sufficient to designate the corner of the mining claim to which it pertained and the name of the claim.

The above listed claim(s) is (are) held and claimed by the owner(s) or the undersigned (if he is entitled to possession thereof) for the valuable mineral contained therein.

I hereby certify under the penalty of perjury that the foregoing is true and correct.

Executed this

8th

day of

Sept

2009

at

San Diego

California.

Kent Matthews

(Signature)



RECORDING REQUESTED BY

Kent Matthews

AND WHEN RECORDED MAIL TO

NAME
STREET
ADDRESS
CITY &
STATE

S.P.M.A.

PO Box 904

La Mesa, Calif. 91944



PHOENIX, ARIZONA

2009 DEC 16 A 9:04

RECEIVED
BLM AZ STATE OFFICE

ASSESSMENT WORK NOTICE

BLM Serial No. 192497, 327586

Certain labor and/or improvements required by law were performed or made on or for the benefit of the following mining claim(s).

(which together comprise a group of contiguous claims) located in County of La PazArizona in the mining assessment work year ending September 1, 2009 as follows:

Name of Claim(s) (in full)	Sec. / Twp. / Rge.	County Recordation Original Location	County Recordation Original Location
Key X	26 / 4N / 20W	Book 89-000650	Book _____ Page _____
Coco Baby	26 / 4N / 20W	Book 93-03948	Book _____ Page _____
_____	_____ / _____ / _____	Book _____ Page _____	Book _____ Page _____
_____	_____ / _____ / _____	Book _____ Page _____	Book _____ Page _____

LABOR AND IMPROVEMENTS. Specify (for example, state depth of shaft sunk; feet of tunnel, drift adit or crosscut driven; size of exploration cut of trench; or refer to separate document, filed as required by PL876, describing geological, geochemical or geophysical survey). Give value for each item and date on which, or periods of time within which the same was performed or made; and total value.

Key X- Cleared away debris to expose deposit in stream bed. Total hours-11hours
Total value-\$110.00 Dates done-01/30,31/09

Coco Baby- Removed rocks and dirt to expose gold placer area in wash.
Total hours-10 hours Total Value-\$100.00 Dates done-01/30,31/09

The total fair and reasonable value thereof was \$ 210.00, and the amount and value thereof on or for the benefit of each claim was \$100 or more. The name and address of the person who performed the labor or made the improvements, as known to me, was:

Name
Richard Martin

Richard Mueller

Current Mailing and Residence Address

4509 38th Street San Diego, Ca. 92116

3803 Via Palo Verde Lago Alpine, Ca 91901

The owner(s) of the mining claim(s) is (are):

Name
Kent and Michael Matthews

Tom Boruszewski

Jeff Krogstad

Current Mailing and Residence Address

8706 Rumson Dr. Santee, Calif. 91971

5825 Laramie Way San Diego, Cal. 92120

3030 Merrill Dr. #27 Torrance, Ca. 90503

All monuments required by law to have been erected, and all notices required by law have been posted, on each claim or copies of such notices were in place on the claim on (date) 05/02/2009, also on that date each corner monument bore or contained marking sufficient to designate the corner of the mining claim to which it pertained and the name of the claim.

The above listed claim(s) is (are) held and claimed by the owner(s) or the undersigned (if he is entitled to possession thereof) for the valuable mineral contained therein.

I hereby certify under the penalty of perjury that the foregoing is true and correct.

Executed this 8th day of Sept. 2009, at San Diego, California.

Kent Matthews

(Signature)



BLM-Arizona
Phoenix, Ariz. 85004

Dear Sir:

Please file the enclosed documents for Annual Assessments for mining claims.

Claim Number

Claim Name

192495

Key#1

192496

Key#2

192497

Key X

327586

Coco Baby

332291

Hol-E-Cactus

341757

QA#1

341758

QA#2

356595

Betty B

PHOENIX, ARIZONA

2009 DEC 16 A 9:01

RECEIVED
BLM AZ STATE OFFICE

Enclosed is a money order to cover costs of filing these forms.



Joseph John Johanek



United States Department of the Interior

Bureau of Land Management
 BUSINESS & SUPPORT SVCS DIV
 ONE N CENTRAL AVE SUITE 800
 PHOENIX, AZ 85004 -4427
 Phone: (602) 417-9200

Receipt

No: 2054543

Transaction #: 2120548

Date of Transaction: 12/16/2009

CUSTOMER: JOSEPH J JOHANEK
 4409 GILA AVE
 SAN DIEGO, CA 92117-3715 US

LINE #	QTY	DESCRIPTION	REMARKS	UNIT PRICE	TOTAL
1	1.00	LOCATABLE MINERALS / MINING CLAIMS-NOT NEW-UNADJUD, ONE AUTH NO. ONLY / MINING CLAIM MONEY RECEIVED CASES: AMC356595/\$80.00	POL 2009	- n/a -	80.00
TOTAL:					\$80.00

PAYMENT INFORMATION

1	AMOUNT:	80.00	POSTMARKED:	12/10/2009
	TYPE:	CHECK	RECEIVED:	12/16/2009
	CHECK NO:	68484829920		
	NAME:	JOHANEK, JOSEPH JOHN 4409 GILA AVE SAN DIEGO CA 92117-3715 US		

REMARKS

This receipt was generated by the automated BLM Collections and Billing System and is a paper representation of a portion of the official electronic record contained therein.

UNITED STATES
DEPARTMENT OF THE INTERIOR
BUREAU OF LAND MANAGEMENT

MAINTENANCE FEE WAIVER CERTIFICATION

SEE INSTRUCTIONS ON REVERSE

AMC 192495
341757
327584

291

FORM APPROVED
OMB NO. 1004-0114
Expires: December 31, 2002

1. This small miner waiver is filed for the assessment year beginning at noon on September 1, 2009 and ending at noon on September 1, 2010.
2. The undersigned and all related parties owned ten or fewer mining claims, mill, or tunnel sites located and maintained on Federal lands in the United States of America on September 1, 2009.
3. The undersigned have performed the assessment work **required by law** for each mining claim listed **prior to filing this waiver** and understand that by filing this form; an affidavit of assessment work **must** be recorded by the December 30th following the filing of this waiver.
4. The undersigned understand that if the assessment work obligation has not yet come due under 30 U.S.C. 28 (for those claims in their first assessment year only); a notice of intent to hold reciting this condition **must** be recorded by the December 30th following the filing of this waiver.
5. The undersigned understand that mill and tunnel sites may also be listed upon this waiver and be waived from payment of the maintenance fee; and that a notice of intent to hold for these sites is required to be recorded by the December 30th immediately following the filing of this waiver.
6. The undersigned understand and acknowledge that pursuant to 43 U.S.C. 1212 and 18 U.S.C. 1001; the filing or recording of a false, fictitious, or fraudulent document with the Bureau of Land Management may result in a fine of up to \$250,000, a prison term not to exceed five years, or both.
7. The mining claims, mill or tunnel sites for which this waiver from payment of the maintenance fees is requested are:

CLAIM OR SITE NAME	BLM RECORDATION SERIAL NUMBER
1. Key #1	192495 L
2. Key #2	192496
3. Key X	192497
4. QA #1	341757 L
5. QA #2	341758
6. Coco Baby	327586
7.	
8.	
9.	
10.	

RECEIVED
BLM AZ STATE OFFICE
2009 AUG 27 P 1:21
PHOENIX, ARIZONA

The owner(s) (claimants) of the above mining claims and sites are:

Thomas Boruszewski

(Owner's Name - Please Print)

5825 Laramie Way

(Street or P.O. Box)

San Diego

(City)

Calif.

(State)

92120

(Zip Code)

Thomas Boruszewski
(Owner's Signature)

Jeff Krogstad

(Owner's Name - Please Print)

3030 Merrill Drive #27

(Street or P.O. Box)

Torrance

(City)

Calif

(State)

90103

(Zip Code)

Jeff Krogstad
(Owner's Signature)

Kent Matthews

(Owner's Name - Please Print)

8706 Rumson Drive

(Street or P.O. Box)

Santee

(City)

Calif.

(State)

91971

(Zip Code)

Kent Matthews
(Owner's Signature)

ENTERED
SEP 23 2009
D99

(Continued on reverse)

Michael Matthews

(Owner's Name - Please Print)

8706 Rumson Drive

(Street or P.O. Box)

(Owner's Signature)

Santee

(City)

Calif

(State)

91971

(Zip Code)

(Owner's Name - Please Print)

(Owner's Signature)

(Street or P.O. Box)

(City)

(State)

(Zip Code)

(Owner's Name - Please Print)

(Owner's Signature)

(Street or P.O. Box)

(City)

(State)

(Zip Code)

(Owner's Name - Please Print)

(Owner's Signature)

(Street or P.O. Box)

(City)

(State)

(Zip Code)

(Owner's Name - Please Print)

(Owner's Signature)

(Street or P.O. Box)

(City)

(State)

(Zip Code)

INSTRUCTIONS

1. This certification is made under the provisions of § 1744 of Title 43 and § 28-28k of Title 30 of the United States Code; and the regulations thereunder (43 CFR Part 3830).
2. The claimant(s) must fill in the dates in paragraph 1 for the beginning and ending of the assessment year for which this waiver is sought.
3. The claimant(s) must fill in the date in paragraph 2 for the beginning of the assessment year for which this waiver is sought.
4. All claim and site names and Bureau of Land Management (BLM) serial numbers must be listed for the mining claims, mill sites, and tunnel sites for which the waiver is sought.
5. All owners of the mining claims, mill sites, and tunnel sites and their addresses must be given.
6. This waiver form must be signed by all the claimants or their designated agent, in original form. If an agent is designated, a notarized designation of agent, signed by all of the claimants with proper address given, must be submitted with this waiver.
7. This form must be filed no later than September 1st for the upcoming assessment year in the BLM State Office where the mining claims or sites are recorded, or the waiver cannot be granted by the BLM. (Example: to obtain a waiver for the assessment year 2000, which begins at noon on September 1, 1999, you must qualify for and file for a waiver no later than September 1, 1999 in the proper BLM State Office).
8. For all mining claims which require assessment work, you must record an affidavit of labor on or before the December 30th immediately following the filing of this waiver. For all other mining claims or sites waived, you must record a notice of intent to hold on or before the December 30th immediately following the filing of this waiver.
9. Mill and tunnel sites may also be listed upon this waiver and be waived from payment of the maintenance fee. A notice of intent to hold for these sites is required to be filed by the December 30th following the filing of this waiver.

NOTICE/BURDEN HOURS STATEMENT

The Privacy Act of 1974, as amended, and the regulation in 43 CFR 2.48(d) provide that you be furnished the following information in connection with the information required by this certification of waiver from rental fees.

AUTHORITY: 30 U.S.C. 28-28k; 43 U.S.C. 1201, 1457, 1740, and 1744; and 43 CFR 3830.

PRINCIPLE PURPOSE: This information is to be used to verify that the owner(s) (claimant(s)) of a mining claim has complied with 30 U.S.C. 28f and is entitled to perform assessment work in lieu of paying the maintenance fee for the mining claims listed on this form.

ROUTINE USE: (1) Adjudication of the claimant(s) certification of waiver from paying the maintenance fee otherwise required by 30 U.S.C. 28f. (2) Disclosure may be made to appropriate Federal agencies when location is made within the agency's geographic area of responsibility. (3) Information from the record and/or the record will be transferred to the appropriate Federal, State, or local agency, or a member of the public in response to a specific request for pertinent information. (4) Information may also be provided to the Department of Justice or in a proceeding before a court or adjudicative body; or to Federal, State, local or foreign agencies when needed for enforcement of civil or criminal codes or applicable regulations concerning title rights upon the public land.

EFFECT OF NOT PROVIDING INFORMATION: Disclosure of this information is required by 30 U.S.C. 28f and 43 CFR Part 3830 for those qualified claimants wishing to take the small miner waiver allowed. Failure to supply the information required in this form to support the claimants certification of waiver from payment of the otherwise required maintenance fees will result in the waiver being disallowed and the mining claims subject to forfeiture by BLM under 30 U.S.C. 28i.

The Paperwork Reduction Act of 1995 requires us to inform you that:

This information is being collected to allow the BLM to determine if you qualify for a waiver from the payment of \$100 per mining claim or site maintenance fee established in 30 U.S.C. 28f and the implementing regulations at 43 CFR 3830. A response to this request is required in accordance with the statute to obtain your benefit.

BLM would like you to know that you do not have to respond to this, or any other, Federal agency-sponsored information collection unless it displays a currently valid OMB control number.

Public reporting burden for this form is estimated to average 8 minutes (0.133 hours) per response, including time to review instructions, gathering and maintaining data, and completing and reviewing the form. Direct comments regarding this burden estimate, or any other aspect of this form, to the U.S. Department of the Interior, Bureau of Land Management, (1004-0114) Bureau Clearance Officer (WO-630), Mail Stop 401 LS, 1849 C St., N.W., Washington, D.C. 20240.

FOR OFFICIAL USE ONLY

Joseph Johanek
C/O SPMA
PO Box 904
La Mesa, Calif. 91944

AMC 192495
AMC 327584
AMC 332291
AMC 341757
AMC 356595

December 21, 2008

BLM-Arizona
Phoenix, Ariz. 85004

Dear Sir:

Please file the enclosed documents for 2008 Annual Assessments for mining claims.

Claim Number

Claim Name

192495	Key#1
192496	Key#2
192497	Key X
327586	Coco Baby
332291	Hol-E-Cactus
341757	QA#1
341758	QA#2
356595	Betty B

PHOENIX, ARIZONA

2008 DEC 30 A 9:02

RECEIVED
BLM AZ STATE OFFICE

Enclosed is a money order to cover costs of filing these forms.



Joseph John Johanek

RE 11/15/09

2008-1520

Page 1 of 1

Requested by SPMA

SHELLY D BAKER, RECORDER

OFFICIAL RECORDS OF LA PAZ COUNTY, AZ

09-29-2008 02:34 PM Recording Fee \$19.00

RECORDING REQUESTED BY

Merle Williams

AND WHEN RECORDED MAIL TO

NAME

S.P.M.A.

STREET
ADDRESS
CITY &
STATE

PO Box 904

La Mesa, Calif. 91944



RECEIVED
BLM AZ STATE OFFICE
2008 DEC 30 A 9:02
PHOENIX, ARIZONA

ASSESSMENT WORK NOTICE

BLM Serial No. 332291

Certain labor and/or improvements required by law were performed or made on or for the benefit of the following mining claim(s).

(which together comprise a group of contiguous claims) located in County of La Paz

Arizona, in the mining assessment work year ending September 1, 2008, as follows:

Name of Claim(s) (in full)	Sec. / Twp. / Rge.	County Recordation Original Location	County Recordation Original Location
<u>Hol-E-Cactus</u>	<u>29 / 4N / 21W</u>	Book <u>97-06047</u> Page _____	Book _____ Page _____
_____	_____ / _____ / _____	Book _____ Page _____	Book _____ Page _____
_____	_____ / _____ / _____	Book _____ Page _____	Book _____ Page _____
_____	_____ / _____ / _____	Book _____ Page _____	Book _____ Page _____

LABOR AND IMPROVEMENTS. Specify (for example, state depth of shaft sunk; feet of tunnel, drift adit or crosscut driven; size of exploration cut of trench; or refer to separate document, filed as required by PL876, describing geological, geochemical or geophysical survey). Give value for each item and date on which, or periods of time within which the same was performed or made; and total value.

Cleared away debris and dirt to expose a placer deposit in a desert wash.

Total hours-12 hours Total value-\$120.00 Dates done-

The total fair and reasonable value thereof was \$120.00, and the amount and value thereof on or for the benefit of each claim was \$100 or more. The name and address of the person who performed the labor or made the improvements, as known to me, was:

Name

Bobby Clifton

Current Mailing and Residence Address

14185 E. Powerline Rd. Kingman, Ariz. 86401

The owner(s) of the mining claim(s) is (are):

Name

Merle Williams/Robbe EllisonRuth Ashcraft/Herb MargerumJerry Butler/Edward Farley Jr

Current Mailing and Residence Address

12800 Amber Hill Ln. Poway, Calif. 9206430737 Stonecreek Crt. Menifee, Calif. 925847540 Dunwood Way San Diego, Calif. 92114

All monuments required by law to have been erected, and all notices required by law have been posted, on each claim or copies of such notices were in place on the claim on (date) 01/28/08, also on that date each corner monument bore or contained marking sufficient to designate the corner of the mining claim to which it pertained and the name of the claim.

The above listed claim(s) is (are) held and claimed by the owner(s) or the undersigned (if he is entitled to possession thereof) for the valuable mineral contained therein.

I hereby certify under the penalty of perjury that the foregoing is true and correct.

Executed this 15th day of September 2008 at Poway, California.

Merle Williams

(Signature)

RECORDING REQUESTED BY

Chester Nowicki

AND WHEN RECORDED MAIL TO

NAME
STREET
ADDRESS
CITY &
STATE

S.P.M.A.

PO Box 904

La Mesa, Calif. 91944



RECEIVED
BLM AZ STATE OFFICE
2008 DEC 30 A 9 02
PHOENIX, ARIZONA

ASSESSMENT WORK NOTICE

BLM Serial No. 356595

Certain labor and/or improvements required by law were performed or made on or for the benefit of the following mining claim(s),

(which together comprise a group of contiguous claims) located in County of La PazArizona in the mining assessment work year ending September 1, 2008, as follows:

Name of Claim(s) (in full)	Sec. / Twp. / Rge.	County Recordation Original Location	County Recordation Original Location
Betty B	21 / 4N / 21W	Book 98-04304	Book _____ Page _____
_____	_____ / _____ / _____	Book _____ Page _____	Book _____ Page _____
_____	_____ / _____ / _____	Book _____ Page _____	Book _____ Page _____
_____	_____ / _____ / _____	Book _____ Page _____	Book _____ Page _____

LABOR AND IMPROVEMENTS, Specify (for example, state depth of shaft sunk; feet of tunnel, drift adit or crosscut driven; size of exploration cut of trench; or refer to separate document, filed as required by PL876, describing geological, geochemical or geophysical survey). Give value for each item and date on which, or periods of time within which the same was performed or made; and total value.

Cleared away overburden and debris from a desert wash to expose a placer deposit. Total hours-12 hours Total value-\$120.00 Dates done-January 12,13, 2008

The total fair and reasonable value thereof was \$ \$120.00, and the amount and value thereof on or for the benefit of each claim was \$100 or more. The name and address of the person who performed the labor or made the improvements, as known to me, was:

Name

Richard Martin

Current Mailing and Residence Address

4509 38th Street San Diego, Cal. 92116

The owner(s) of the mining claim(s) is (are):

Name

Tonia Merlo

Current Mailing and Residence Address

3203 53rd Str. San Diego, Calif. 92105Chester Nowicki425 Le Claire Ln. Escondido, Calif. 92026

All monuments required by law to have been erected, and all notices required by law have been posted, on each claim or copies of such notices were in place on the claim on (date) 01/28/08, also on that date each corner monument bore or contained marking sufficient to designate the corner of the mining claim to which it pertained and the name of the claim.

The above listed claim(s) is (are) held and claimed by the owner(s) or the undersigned (if he is entitled to possession thereof) for the valuable mineral contained therein.

I hereby certify under the penalty of perjury that the foregoing is true and correct.

Executed this 12 day of SEPTEMBER 2008, ESCONDIDO California

Chester Nowicki

(Signature)

RECORDING REQUESTED BY

Kent Matthews

AND WHEN RECORDED MAIL TO

NAME
STREET
ADDRESS
CITY &
STATE

S.P.M.A.

PO Box 904

La Mesa, Calif. 91944


 RECEIVED
 BLM AZ STATE OFFICE
 2008 DEC 30 A 9:02
 PHOENIX, ARIZONA

ASSESSMENT WORK NOTICE

BLM Serial No. 192497, 327586

Certain labor and/or improvements required by law were performed or made on or for the benefit of the following mining claim(s),
 (which together comprise a group of contiguous claims) located in County of La Paz

Arizona, in the mining assessment work year ending September 1, 2008 as follows:

Name of Claim(s) (in full)	Sec. / Twp. / Rge.	County Recordation Original Location	County Recordation Original Location
Key X	26, 4N, 20W	Book 89-000650 Page	Book Page
Coco Baby	26, 4N, 20W	Book 93-03948 Page	Book Page
		Book Page	Book Page
		Book Page	Book Page

LABOR AND IMPROVEMENTS. Specify (for example, state depth of shaft sunk; feet of tunnel, drift adit or crosscut driven; size of exploration cut of trench; or refer to separate document, filed as required by PL876, describing geological, geochemical or geophysical survey). Give value for each item and date on which, or periods of time within which the same was performed or made; and total value.

Key X- Cleared away overburden in desert wash to expose placer deposit.

Total Hours-12 hours Total Value-\$120.00 Dates done- January 13,14,2008

Coco Baby- Removed debris and rocks to expose a placer deposit.

Total hours-10 hours Total value-\$100.00 Dates done-January 12,13,2008

The total fair and reasonable value thereof was \$\$220.00 and the amount and value thereof on or for the benefit of each claim was \$100 or more. The name and address of the person who performed the labor or made the improvements, as known to me, was:

Name
Richard Martin (Key X)
Richard Mueller (Coco Baby)

Current Mailing and Residence Address
4509 38th Street San Diego, Cal. 92116
3803 Via Palo Verde Lago Alpine, Ca. 91901

The owner(s) of the mining claim(s) is (are):

Name
Kent and Michael Matthews
Tom Boruszewski
Jeff Krogstad

Current Mailing and Residence Address
8706 Rumson Dr. Santee, Calif. 91971
5825 Laramie Way San Diego, Cal. 92120
3030 Merrill Dr. #27 Torrance, Calif. 90503

All monuments required by law to have been erected, and all notices required by law have been posted, on each claim or copies of such notices were in place on the claim on (date) 01/28/08, also on that date each corner monument bore or contained marking sufficient to designate the corner of the mining claim to which it pertained and the name of the claim.

The above listed claim(s) is (are) held and claimed by the owner(s) or the undersigned (if he is entitled to possession thereof) for the valuable mineral contained therein.

I hereby certify under the penalty of perjury that the foregoing is true and correct.

Executed this 15 day of September 2008 at San Diego, California.

[Signature]

RECORDING REQUESTED BY

Kent Matthews

AND WHEN RECORDED MAIL TO

NAME
STREET
ADDRESS
CITY &
STATES.P.M.A.
PO Box 904
La Mesa, Calif. 91944
 RECEIVED
BLM AZ STATE OFFICE
2008 DEC 30 A 9:02
PHOENIX, ARIZONA

ASSESSMENT WORK NOTICE

BLM Serial No. 192495, 192496

Certain labor and/or improvements required by law were performed or made on or for the benefit of the following mining claim(s),

(which together comprise a group of contiguous claims) located in County of La PazArizona, in the mining assessment work year ending September 1, 2008, as follows:

Name of Claim(s) (in full)	Sec. / Twp. / Rge.	County Recordation Original Location		County Recordation Original Location	
		Book	Page	Book	Page
Key #1	26 / 4N / 20W	83-000648			
Key #2	26 / 4N / 20W	83-000649			

LABOR AND IMPROVEMENTS. Specify (for example, state depth of shaft sunk; feet of tunnel, drift adit or crosscut driven; size of exploration cut of trench; or refer to separate document, filed as required by PL876, describing geological, geochemical or geophysical survey). Give value for each item and date on which, or periods of time within which the same was performed or made; and total value.

Key #1- Cleared away overburden and debris to expose placer desposit in wash.

Total hours-12 hours Total Value-\$120.00 Dates Done-January 26,27 2008

Key #2- Removed overburden from desert wash to find a placer deposit.

Total hours-11 hours Total Value-\$110.00 Dates done-Januray 26,27 2008

The total fair and reasonable value thereof was \$ \$210.00, and the amount and value thereof on or for the benefit of each claim was \$100 or more. The name and address of the person who performed the labor or made the improvements, as known to me, was:

Name

Richard Mueller and Son

Current Mailing and Residence Address

3803 Via Palo Verde Lago Alpine, Ca. 91901

The owner(s) of the mining claim(s) is (are):

Name

Kent and Michael Matthews

Current Mailing and Residence Address

8706 Rumson Dr. Santee, Calif. 91971Tom Boruszewski5825 Laramie Way San Diego, Calif. 92120Jeff Krogstad3030 Merrill Dr. #27 Torrance, Calif. 90503

All monuments required by law to have been erected, and all notices required by law have been posted, on each claim or copies of such notices were in place on the claim on (date) 01/28/08, also on that date each corner monument bore or contained marking sufficient to designate the corner of the mining claim to which it pertained and the name of the claim.

The above listed claim(s) is (are) held and claimed by the owner(s) or the undersigned (if he is entitled to possession thereof) for the valuable mineral contained therein.

I hereby certify under the penalty of perjury that the foregoing is true and correct.

Executed this 15 day of September 2008 at San Diego, California.

Kent Matthews

(Signature)

RECORDING REQUESTED BY

Kent Matthews

AND WHEN RECORDED MAIL TO

NAME
STREET
ADDRESS
CITY &
STATE

S.P.M.A.

PO Box 904

La Mesa, Calif. 91944



RECEIVED
 BLM AZ STATE OFFICE
 2008 DEC 30 A 9:02
 PHOENIX, ARIZONA

ASSESSMENT WORK NOTICE

BLM Serial No. 341757, 341758

Certain labor and/or improvements required by law were performed or made on or for the benefit of the following mining claim(s),

(which together comprise a group of contiguous claims) located in County of La Paz

Arizona in the mining assessment work year ending September 1, 2008 as follows:

Name of Claim(s) (in full)	Sec. / Twp. / Rge.	County Recordation Original Location	County Recordation Original Location
QA #1	26 / 4N / 20W	96-05510	Book _____ Page _____
QA #2	26 / 4N / 20W	96-05511	Book _____ Page _____
_____	_____ / _____ / _____	Book _____ Page _____	Book _____ Page _____
_____	_____ / _____ / _____	Book _____ Page _____	Book _____ Page _____

LABOR AND IMPROVEMENTS. Specify (for example, state depth of shaft sunk; feet of tunnel, drift adit or crosscut driven; size of exploration cut of trench; or refer to separate document, filed as required by PL876, describing geological, geochemical or geophysical survey). Give value for each item and date on which, or periods of time within which the same was performed or made; and total value.

QA #1- Removed overburden and rocks to expose a placer deposit in wash.
 Total hours-10hours Total Value-\$100.00 Dates done- January 27,28, 2008

QA #2- Removed overburden from desert wash to expose a placer deposit.
 Total hours-11 hours Total value-\$110.00 Dates done-January 27,28 2008

The total fair and reasonable value thereof was \$ \$210.00, and the amount and value thereof on or for the benefit of each claim was \$100 or more. The name and address of the person who performed the labor or made the improvements, as known to me, was:

Name
Richard Mueller and Son

Current Mailing and Residence Address
3803 Via Palo Verde Lago Alpine, Cal. 91901

The owner(s) of the mining claim(s) is (are):

Name
Kent and Michael Matthews
Tom Boruszewski
Jeff Krogstad

Current Mailing and Residence Address
8706 Rumson Dr. Santee, Cal. 91971
5825 Laramie Way San Diego, Ca. 92120
3030 Merrill Dr. #27 Torrance, CA. 90503

All monuments required by law to have been erected, and all notices required by law have been posted, on each claim or copies of such notices were in place on the claim on (date) 01/28/08, also on that date each corner monument bore or contained marking sufficient to designate the corner of the mining claim to which it pertained and the name of the claim.

The above listed claim(s) is (are) held and claimed by the owner(s) or the undersigned (if he is entitled to possession thereof) for the valuable mineral contained therein.

I hereby certify under the penalty of perjury that the foregoing is true and correct.

Executed this 15 day of September 2008

San Diego, California.

Kent Matthews

(Signature)

United States Department of the Interior
Bureau of Land Management
BUSINESS & SUPPORT SVCS DIV
ONE N CENTRAL AVE SUITE 800
PHOENIX, AZ 85004 -4427
Phone: (602) 417-9200

Receipt

No: 1847912

Transaction #: 1907826	
Date of Transaction: 12/31/2008	
CUSTOMER:	JOSEPH J JOHANEK PO BOX 904 LA MESA, CA 91944-0904 US

LINE #	QTY	DESCRIPTION	REMARKS	UNIT PRICE	TOTAL
1	1.00	LOCATABLE MINERALS / MINING CLAIMS-NOT NEW-UNADJUD, ONE AUTH NO. ONLY / MINING CLAIM MONEY RECEIVED CASES: AMC192495/\$80.00	POL	- n/a -	80.00
TOTAL:					\$80.00

PAYMENT INFORMATION				
1	AMOUNT:	80.00	POSTMARKED:	12/26/2008
	TYPE:	CHECK	RECEIVED:	12/30/2008
	CHECK NO:	57497216502		
	NAME:	JOHANEK, JOSEPH JOHN PO BOX 904 LA MESA CA 91944-0904 US		

REMARKS

This receipt was generated by the automated BLM Collections and Billing System and is a paper representation of a portion of the official electronic record contained therein.

UNITED STATES
DEPARTMENT OF THE INTERIOR
BUREAU OF LAND MANAGEMENT

MAINTENANCE FEE WAIVER CERTIFICATION

SEE INSTRUCTIONS ON REVERSE

AMC 327584
FORM APPROVED
OMB NO. 1004-0114
Expires: December 31, 2002

AMC 192495

240

1. This small miner waiver is filed for the assessment year beginning at noon on September 1, 2008 and ending at noon on September 12009.
2. The undersigned and all related parties owned ten or fewer mining claims, mill, or tunnel sites located and maintained on Federal lands in the United States of America on September 1, 2008.
3. The undersigned have performed the assessment work required by law for each mining claim listed prior to filing this waiver and understand that by filing this form; an affidavit of assessment work must be recorded by the December 30th following the filing of this waiver.
4. The undersigned understand that if the assessment work obligation has not yet come due under 30 U.S.C. 28 (for those claims in their first assessment year only); a notice of intent to hold reciting this condition must be recorded by the December 30th following the filing of this waiver.
5. The undersigned understand that mill and tunnel sites may also be listed upon this waiver and be waived from payment of the maintenance fee; and that a notice of intent to hold for these sites is required to be recorded by the December 30th immediately following the filing of this waiver.
6. The undersigned understand and acknowledge that pursuant to 43 U.S.C. 1212 and 18 U.S.C. 1001; the filing or recording of a false, fictitious, or fraudulent document with the Bureau of Land Management may result in a fine of up to \$250,000, a prison term not to exceed five years, or both.
7. The mining claims, mill or tunnel sites for which this waiver from payment of the maintenance fees is requested are:

CLAIM OR SITE NAME	BLM RECORDATION SERIAL NUMBER
1. Key#1	192495
2. Key #2	192496
3. Key X	192497
4. QA #1	341757
5. QA #2	341758
6. Coco Baby	327586
7.	
8.	
9.	
10.	

The owner(s) (claimants) of the above mining claims and sites are:

Thomas Boruszewski
(Owner's Name - Please Print)
5825 Laramie Way
(Street or P.O. Box)
San Diego Calif. 92120
(City) (State) (Zip Code)

Thomas Boruszewski
(Owner's Signature)

Jeff Krogstad
(Owner's Name - Please Print)
3030 Merrill Drive #27
(Street or P.O. Box)
Torrance Calif. 90503
(City) (State) (Zip Code)

Jeff Krogstad
(Owner's Signature)
RECEIVED
B.L.M. AZ STATE OFFICE
PHOENIX, ARIZONA
2008 AUG 14 P 1:33

Kent Matthews
(Owner's Name - Please Print)
8706 Rumson Drive
(Street or P.O. Box)
Santee Calif. 91971
(City) (State) (Zip Code)

Kent Matthews
(Owner's Signature)

Continued on reverse)

R2 9/16/08

Michael Matthews ✓

(Owner's Name - Please Print)

8706 Rumson Drive

(Street or P.O. Box)



(Owner's Signature)

Santee

(City)

Calif.

(State)

91971

(Zip Code)

(Owner's Name - Please Print)

(Street or P.O. Box)

(Owner's Signature)

(City)

(State)

(Zip Code)

(Owner's Name - Please Print)

(Street or P.O. Box)

(Owner's Signature)

(City)

(State)

(Zip Code)

(Owner's Name - Please Print)

(Street or P.O. Box)

(Owner's Signature)

(City)

(State)

(Zip Code)

(Owner's Name - Please Print)

(Street or P.O. Box)

(Owner's Signature)

(City)

(State)

(Zip Code)

INSTRUCTIONS

1. This certification is made under the provisions of § 1744 of Title 43 and § 28-28k of Title 30 of the United States Code; and the regulations thereunder (43 CFR Part 3830).
2. The claimant(s) must fill in the dates in paragraph 1 for the beginning and ending of the assessment year for which this waiver is sought.
3. The claimant(s) must fill in the date in paragraph 2 for the beginning of the assessment year for which this waiver is sought.
4. All claim and site names and Bureau of Land Management (BLM) serial numbers must be listed for the mining claims, mill sites, and tunnel sites for which the waiver is sought.
5. All owners of the mining claims, mill sites, and tunnel sites and their addresses must be given.
6. This waiver form must be signed by all the claimants or their designated agent, in original form. If an agent is designated, a notarized designation of agent, signed by all of the claimants with proper address given, must be submitted with this waiver.
7. This form must be filed no later than September 1st for the upcoming assessment year in the BLM State Office where the mining claims or sites are recorded, or the waiver cannot be granted by the BLM. (Example: to obtain a waiver for the assessment year 2000, which begins at noon on September 1, 1999, you must qualify for and file for a waiver no later than September 1, 1999 in the proper BLM State Office).
8. For all mining claims which require assessment work, you must record an affidavit of labor on or before the December 30th immediately following the filing of this waiver. For all other mining claims or sites waived, you must record a notice of intent to hold on or before the December 30th immediately following the filing of this waiver.
9. Mill and tunnel sites may also be listed upon this waiver and be waived from payment of the maintenance fee. A notice of intent to hold for these sites is required to be filed by the December 30th following the filing of this waiver.

NOTICE/BURDEN HOURS STATEMENT

The Privacy Act of 1974, as amended, and the regulation in 43 CFR 2.48(d) provide that you be furnished the following information in connection with the information required by this certification of waiver from rental fees.

AUTHORITY: 30 U.S.C. 28-28k; 43 U.S.C. 1201, 1457, 1740, and 1744; and 43 CFR 3830.

PRINCIPLE PURPOSE: This information is to be used to verify that the owner(s) (claimants) of a mining claim has complied with 30 U.S.C. 28f and is entitled to perform assessment work in lieu of paying the maintenance fee for the mining claims listed on this form.

ROUTINE USE: (1) Adjudication of the claimant(s) certification of waiver from paying the maintenance fee otherwise required by 30 U.S.C. 28f. (2) Disclosure may be made to appropriate Federal agencies when location is made within the agency's geographic area of responsibility. (3) Information from the record and/or the record will be transferred to the appropriate Federal, State, or local agency, or a member of the public in response to a specific request for pertinent information. (4) Information may also be provided to the Department of Justice or in a proceeding before a court or adjudicative body; or to Federal, State, local or foreign agencies when needed for enforcement of civil or criminal codes or applicable regulations concerning title rights upon the public land.

EFFECT OF NOT PROVIDING INFORMATION: Disclosure of this information is required by 30 U.S.C. 28f and 43 CFR Part 3830 for those qualified claimants wishing to take the small miner waiver allowed. Failure to supply the information required in this form to support the claimants certification of waiver from payment of the otherwise required maintenance fees will result in the waiver being disallowed and the mining claims subject to forfeiture by BLM under 30 U.S.C. 28i.

The Paperwork Reduction Act of 1995 requires us to inform you that:

This information is being collected to allow the BLM to determine if you qualify for a waiver from the payment of \$100 per mining claim or site maintenance fee established in 30 U.S.C. 28f and the implementing regulations at 43 CFR 3830. A response to this request is required in accordance with the statute to obtain your benefit.

BLM would like you to know that you do not have to respond to this, or any other, Federal agency-sponsored information collection unless it displays a currently valid OMB control number.

Public reporting burden for this form is estimated to average 8 minutes (0.133 hours) per response, including time to review instructions, gathering and maintaining data, and completing and reviewing the form. Direct comments regarding this burden estimate, or any other aspect of this form, to the U.S. Department of the Interior, Bureau of Land Management, (1004-0114) Bureau Clearance Office (W-630), Mail Stop 8807, LS, 1849 C St., N.W., Washington, D.C. 20240.

3011440-0114
BLM STATE OFFICE
RECORDED
FOR OFFICIAL USE ONLY

UNITED STATES
DEPARTMENT OF THE INTERIOR
BUREAU OF LAND MANAGEMENT

MAINTENANCE FEE WAIVER CERTIFICATION

SEE INSTRUCTIONS ON REVERSE **AMC 327584**

589

FORM APPROVED
OMB NO. 1004-0114
Expires: December 31, 2002

AMC 192495

1. This small miner waiver is filed for the assessment year beginning at noon on September 1, 2007 and ending at noon on September 1, 2008.
2. The undersigned and all related parties owned ten or fewer mining claims, mill, or tunnel sites located and maintained on Federal lands in the United States of America on September 1, 2007
3. The undersigned have performed the assessment work **required by law** for each mining claim listed **prior to filing this waiver** and understand that by filing this form; an affidavit of assessment work **must** be recorded by the December 30th following the filing of this waiver.
4. The undersigned understand that if the assessment work obligation has not yet come due under 30 U.S.C. 28 (for those claims in their first assessment year only); a notice of intent to hold reciting this condition **must** be recorded by the December 30th following the filing of this waiver.
5. The undersigned understand that mill and tunnel sites may also be listed upon this waiver and be waived from payment of the maintenance fee; and that a notice of intent to hold for these sites is required to be recorded by the December 30th immediately following the filing of this waiver.
6. The undersigned understand and acknowledge that pursuant to 43 U.S.C. 1212 and 18 U.S.C. 1001; the filing or recording of a false, fictitious, or fraudulent document with the Bureau of Land Management may result in a fine of up to \$250,000, a prison term not to exceed five years, or both.
7. The mining claims, mill or tunnel sites for which this waiver from payment of the maintenance fees is requested are:

CLAIM OR SITE NAME	BLM RECORDATION SERIAL NUMBER
1.	
2. Key #1	192495
3. Key #2	192496
4. Key X	192497
5. QA #1	341757
6. QA #2	341758
7. Coco Baby	327586
8.	
9.	
10.	

The owner(s) (claimants) of the above mining claims and sites are:

Thomas Boruszewski

(Owner's Name - Please Print)

Thomas Boruszewski
(Owner's Signature)

5825 Laramie Way

(Street or P.O. Box)

San Diego

(City)

Calif.

(State)

92120

(Zip Code)

Jeff Krogstad

(Owner's Name - Please Print)

Jeff Krogstad
(Owner's Signature)

3030 Merrill Drive #27

(Street or P.O. Box)

Torrance

(City)

Calif.

(State)

90503

(Zip Code)

Kent Matthews

(Owner's Name - Please Print)

Kent Matthews
(Owner's Signature)

8706 Rumson Drive

(Street or P.O. Box)

Santee

(City)

Calif

(State)

919071

(Zip Code)

ENTERED IN COMPUTER

(Continued on reverse)

RE 9/21/07

Michael Matthews

(Owner's Name - Please Print)

8706 Rumson Drive

(Street or P.O. Box)

Michael Matthews

(Owner's Signature)

Santee

(City)

Calif.

(State)

919071

(Zip Code)

(Owner's Name - Please Print)

(Street or P.O. Box)

(Owner's Signature)

(City)

(State)

(Zip Code)

(Owner's Name - Please Print)

(Street or P.O. Box)

(Owner's Signature)

(City)

(State)

(Zip Code)

(Owner's Name - Please Print)

(Street or P.O. Box)

(Owner's Signature)

(City)

(State)

(Zip Code)

(Owner's Name - Please Print)

(Street or P.O. Box)

(Owner's Signature)

(City)

(State)

(Zip Code)

INSTRUCTIONS

1. This certification is made under the provisions of § 1744 of Title 43 and § 28-28k of Title 30 of the United States Code; and the regulations thereunder (43 CFR Part 3830).
2. The claimant(s) must fill in the dates in paragraph 1 for the beginning and ending of the assessment year for which this waiver is sought.
3. The claimant(s) must fill in the date in paragraph 2 for the beginning of the assessment year for which this waiver is sought.
4. All claim and site names and Bureau of Land Management (BLM) serial numbers must be listed for the mining claims, mill sites, and tunnel sites for which the waiver is sought.
5. All owners of the mining claims, mill sites, and tunnel sites and their addresses must be given.
6. This waiver form must be signed by all the claimants or their designated agent, in original form. If an agent is designated, a notarized designation of agent, signed by all of the claimants with proper address given, must be submitted with this waiver.
7. This form must be filed no later than September 1st for the upcoming assessment year in the BLM State Office where the mining claims or sites are recorded, or the waiver cannot be granted by the BLM. (Example: to obtain a waiver for the assessment year 2000, which begins at noon on September 1, 1999, you must qualify for and file for a waiver no later than September 1, 1999 in the proper BLM State Office).
8. For all mining claims which require assessment work, you must record an affidavit of labor on or before the December 30th immediately following the filing of this waiver. For all other mining claims or sites waived, you must record a notice of intent to hold on or before the December 30th immediately following the filing of this waiver.
9. Mill and tunnel sites may also be listed upon this waiver and be waived from payment of the maintenance fee. A notice of intent to hold for these sites is required to be filed by the December 30th following the filing of this waiver.

NOTICE/BURDEN HOURS STATEMENT

The Privacy Act of 1974, as amended, and the regulation in 43 CFR 2.48(d) provide that you be furnished the following information in connection with the information required by this certification of waiver from rental fees.

AUTHORITY: 30 U.S.C. 28-28k; 43 U.S.C. 1201, 1457, 1740, and 1744; and 43 CFR 3830.

PRINCIPLE PURPOSE: This information is to be used to verify that the owner(s) (claimants) of a mining claim has complied with 30 U.S.C. 28f and is entitled to perform assessment work in lieu of paying the maintenance fee for the mining claims listed on this form.

ROUTINE USE: (1) Adjudication of the claimant(s) certification of waiver from paying the maintenance fee otherwise required by 30 U.S.C. 28f. (2) Disclosure may be made to appropriate Federal agencies when location is made within the agency's geographic area of responsibility. (3) Information from the record and/or the record will be transferred to the appropriate Federal, State, or local agency, or a member of the public in response to a specific request for pertinent information. (4) Information may also be provided to the Department of Justice or in a proceeding before a court or adjudicative body; or to Federal, State, local or foreign agencies when needed for enforcement of civil or criminal codes or applicable regulations concerning title rights upon the public land.

EFFECT OF NOT PROVIDING INFORMATION: Disclosure of this information is required by 30 U.S.C. 28f and 43 CFR Part 3830 for those qualified claimants wishing to take the small miner waiver allowed. Failure to supply the information required in this form to support the claimants certification of waiver from payment of the otherwise required maintenance fees will result in the waiver being disallowed and the mining claims subject to forfeiture by BLM under 30 U.S.C. 28i.

The Paperwork Reduction Act of 1995 requires us to inform you that:

This information is being collected to allow the BLM to determine if you qualify for a waiver from the payment of \$100 per mining claim or site maintenance fee established in 30 U.S.C. 28f and the implementing regulations at 43 CFR 3830. A response to this request is required in accordance with the statute to obtain your benefit.

BLM would like you to know that you do not have to respond to this, or any other, Federal agency-sponsored information collection unless it displays a currently valid OMB control number.

Public reporting burden for this form is estimated to average 8 minutes (0.133 hours) per response, including time to review instructions, gathering and maintaining data, and completing and reviewing the form. Direct comments regarding this burden estimate, or any other aspect of this form, to the U.S. Department of the Interior, Bureau of Land Management, (1004-0114) Bureau Clearance Officer (WO-630), Mail Stop 401 LS, 1849 C St., N.W., Washington, D.C. 20240.

FOR OFFICIAL USE ONLY

ARIZONA
STATE OFFICE
BUREAU OF LAND MANAGEMENT
RIZONA

JUN 20 1999
P 12:23

RECEIVED
BUREAU OF
LAND MANAGEMENT

08/27/07

DEAR SIR:

PLEASE RETURN RECEIPT TO -

Joseph JOHANEK
4409 GILA AVE.
San Diego, Calif. 92117

ARIZONA
STATE OFFICE
PHOENIX, ARIZONA

2007 AUG 29 P 12:23

RECEIVED
BUREAU OF
LAND MANAGEMENT

Joe Johnek,
agent SRMA

RECEIVED
B.L.M. STATE OFFICE

2006 DEC 27 A 9:31

PHOENIX, ARIZONA

December 21, 2006

BLM-Arizona
Phoenix, Ariz. 85004

Dear Sir:

Please file the enclosed documents for 2006 Annual Assessments for mining claims.

Amc 192495

Amc 327584

Amc 332291

Amc 341757

Amc 356595

Claim Number

Claim Name

192495

Key#1

192496

Key#2

192497

Key X

327586

Coco Baby

332291

Hol-E-Cactus

341757

QA#1

341758

QA#2

356595

Betty B

Enclosed is a money order to cover costs of filing these forms.

Joseph John Johaneck

RE 2/15/07



Mr. Joseph Johanek
4409 Gila Ave.
San Diego, CA 92117

CERTIFIED MAIL_®



7006 0100 0002 0348 1691



0000

85004

U.S. POSTAGE
PAID
SAN DIEGO, CA
92117
DEC 21, '06
AMOUNT

\$4.88
00041923-09

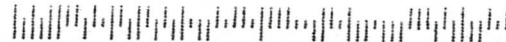
RECEIVED
B.L.M. AZ STATE OFFICE

DEC 27 A 9:31

PHOENIX, ARIZ.

DEPT. OF THE INTERIOR
B.L.M.-ARIZONA
1 NORTH CENTRAL AVE.
PHOENIX, ARIZ. 85004

ATTN- MINING CLAIMS



RECORDING REQUESTED BY

Kent Matthews

AND WHEN RECORDED MAIL TO



2006-06272

Page 1 of 1

Requested By: SPMA

SHELLY D BAKER, RECORDER

OFFICIAL RECORDS OF LA PAZ COUNTY, AZ

09-25-2006 04:22 PM Recording Fee \$19.00

NAME
STREET
ADDRESS
CITY &
STATE

S P M A

PO Box 904

La Mesa, Calif. 91944

PHOENIX, ARIZONA

2006 DEC 27 A 9:31

RECEIVED
STATE OFFICE

ASSESSMENT WORK NOTICE

BLM Serial No. 192495, 192496

Certain labor and/or improvements required by law were performed or made on or for the benefit of the following mining claim(s),

(which together comprise a group of contiguous claims) located in County of La Paz

Arizona in the mining assessment work year ending September 1, 2006, as follows:

Name of Claim(s) (in full)	Sec. / Twp. / Rge.	County Recordation Original Location	County Recordation Original Location
Key #1	26 / 4N / 20W	Book <u>83-000648</u> Page <u>83-000649</u>	Book _____ Page _____
Key #2	26 / 4N / 20W	Book _____ Page _____	Book _____ Page _____
_____	_____ / _____ / _____	Book _____ Page _____	Book _____ Page _____
_____	_____ / _____ / _____	Book _____ Page _____	Book _____ Page _____

LABOR AND IMPROVEMENTS. Specify (for example, state depth of shaft sunk; feet of tunnel, drift adit or crosscut driven; size of exploration cut of trench; or refer to separate document, filed as required by PL876, describing geological, geochemical or geophysical survey). Give value for each item and date on which, or periods of time within which the same was performed or made; and total value.

KEY#1- Cleared away overburden to expose a desert wash placer deposit.
Total hours-11 hours Total value-\$110.00 Dates done-01/26-27/06.

KEY#2- Removed rocks and dirt from wash to expose a placer deposit.
Total hours-10 hours Total value-\$100.00 Dates done-01/27-28/06.

The total fair and reasonable value thereof was \$ 210.00, and the amount and value thereof on or for the benefit of each claim was \$100 or more. The name and address of the person who performed the labor or made the improvements, as known to me, was:

Name
Richard Mueller

Current Mailing and Residence Address
3803 Via Palo Verde Lago Alpine, Ca. 91901

The owner(s) of the mining claim(s) is (are):

Name
Tom Boruszewski/Jeff Krogstad

Current Mailing and Residence Address
5825 Laramie Way San Diego, Ca. 92120

Kent Matthews/Michael Matthews

8706 Munson Dr. Santee, Calif. 91971

All monuments required by law to have been erected, and all notices required by law have been posted, on each claim or copies of such notices were in place on the claim on (date) 2/12/06, also on that date each corner monument bore or contained marking sufficient to designate the corner of the mining claim to which it pertained and the name of the claim.

The above listed claim(s) is (are) held and claimed by the owner(s) or the undersigned (if he is entitled to possession thereof) for the valuable mineral contained therein.

I hereby certify under the penalty of perjury that the foregoing is true and correct.

Executed this 19 day of Sept. 2006

at San Diego, California.

(Signature) Kent Matthews

RECORDING REQUESTED BY

Kent Matthews

AND WHEN RECORDED MAIL TO

NAME
STREET
ADDRESS
CITY &
STATE

S P M A

P0 Box 904

La Mesa, Calif. 91944



2006-06269

Page 1 of 1

Requested By: SPMA

SHELLY D BAKER, RECORDER

OFFICIAL RECORDS OF LA PAZ COUNTY, AZ

09-25-2006 04:22 PM Recording Fee \$19.00

PROPERTY, ARIZONA

2006 DEC 27 A 9:31

RECEIVED
BLM STATE OFFICE

ASSESSMENT WORK NOTICE

BLM Serial No. 192497, 327586

Certain labor and/or improvements required by law were performed or made on or for the benefit of the following mining claim(s),
(which together comprise a group of contiguous claims) located in County of La Paz

Arizona, in the mining assessment work year ending September 1, 2006, as follows:

Name of Claim(s) (in full)	Sec. / Twp. / Rge.	County Recordation Original Location	County Recordation Original Location
Key X	<u>26 / 4N / 20W</u>	Book <u>89-000650</u> Page _____	Book _____ Page _____
Coco Baby	<u>26 / 4N / 20W</u>	Book <u>93-03948</u> Page _____	Book _____ Page _____
_____	____ / ____ / ____	Book _____ Page _____	Book _____ Page _____
_____	____ / ____ / ____	Book _____ Page _____	Book _____ Page _____

LABOR AND IMPROVEMENTS. Specify (for example, state depth of shaft sunk; feet of tunnel, drift adit or crosscut driven; size of exploration cut of trench; or refer to separate document, filed as required by PL876, describing geological, geochemical or geophysical survey). Give value for each item and date on which, or periods of time within which the same was performed or made; and total value.

KEY X- Used a gold metal detector to check and identify gold placer areas.
Total hours-10 hours Total value-\$100.00 Dates done- 01/28-29/06

Coco Baby- Removed overburden to find a desert wash placer area.
total hours-10 hours Total value-\$100.00 Dates done-01/27-28/06

The total fair and reasonable value thereof was \$ 200.00, and the amount and value thereof on or for the benefit of each claim was \$100 or more. The name and address of the person who performed the labor or made the improvements, as known to me, was:

Name
RJ Wingo (Key X)
Elise McKenzie (Coco Baby)

Current Mailing and Residence Address
1620 Colfax Dr. Lemon Grove, CA. 91945
6185 Stanley Dr. La Mesa, Ca. 91942

The owner(s) of the mining claim(s) is (are):

Name
Tom Boruszewski/Jeff Krogstad
Kent And Michael Matthews

Current Mailing and Residence Address
5825 Laramie Way San Diego, Ca. 92120
8706 Munson Dr. Santee, CA1. 91971

All monuments required by law to have been erected, and all notices required by law have been posted, on each claim or copies of such notices were in place on the claim on (date) 2/12/06, also on that date each corner monument bore or contained marking sufficient to designate the corner of the mining claim to which it pertained and the name of the claim.

The above listed claim(s) is (are) held and claimed by the owner(s) or the undersigned (if he is entitled to possession thereof) for the valuable mineral contained therein.

I hereby certify under the penalty of perjury that the foregoing is true and correct.

Executed this 19 day of Sept. 2006

at San Diego, California.

[Signature]
(Signature)


RECORDING REQUESTED BY

Merle Williams

AND WHEN RECORDED MAIL TO

NAME
STREET
ADDRESS
CITY &
STATE

Merle Williams
12800 Amberhill Ln.
Poway, Ca. 92064



2006-06273

Page 1 of 1

Requested By: SPMA

SHELLY D BAKER, RECORDER

OFFICIAL RECORDS OF LA PAZ COUNTY, AZ

09-25-2006 04:22 PM Recording Fee \$19.00

RECEIVED
BLM. STATE OFFICE
2006 DEC 27 A 9:31
PHOENIX, ARIZONA

ASSESSMENT WORK NOTICE

BLM Serial No. 332291

Certain labor and/or improvements required by law were performed or made on or for the benefit of the following mining claim(s),

(which together comprise a group of contiguous claims) located in County of La Paz

Arizona, in the mining assessment work year ending September 1, 2006 as follows:

Name of Claim(s) (in full)	Sec. / Twp. / Rge.	County Recordation Original Location	County Recordation Original Location
<u>Hol-E-Cactus</u>	<u>29 / 4N / 21W</u>	Book <u>97-06047</u> Page _____	Book _____ Page _____
_____	____ / ____ / ____	Book _____ Page _____	Book _____ Page _____
_____	____ / ____ / ____	Book _____ Page _____	Book _____ Page _____
_____	____ / ____ / ____	Book _____ Page _____	Book _____ Page _____

LABOR AND IMPROVEMENTS. Specify (for example, state depth of shaft sunk; feet of tunnel, drift adit or crosscut driven; size of exploration cut of trench; or refer to separate document, filed as required by PL876, describing geological, geochemical or geophysical survey). Give value for each item and date on which, or periods of time within which the same was performed or made; and total value.

Cleared away debris and dirt to expose a placer deposit in a wash.
Total hours-11 hours Total value-\$110.00 Dates done-01/26-27/06

The total fair and reasonable value thereof was \$ 110.00, and the amount and value thereof on or for the benefit of each claim was \$100 or more. The name and address of the person who performed the labor or made the improvements, as known to me, was:

Name

David Rosendahl

Current Mailing and Residence Address

7926 Lake Adlon Dr. San Diego, Ca. 92119

The owner(s) of the mining claim(s) is (are):

Name

Jerry Butler/Edward Farley Jr

Current Mailing and Residence Address

7540 Dunwood Way San Diego, Calif. 92114

Ruth Ashcraft/Herb Margerum

30737 Stonecreek Crt. Menifee, Ca. 92584

Merle Williams/Robbe Ellison

12800 Amberhill Ln. Poway, Ca. 92064

All monuments required by law to have been erected, and all notices required by law have been posted, on each claim or copies of such notices were in place on the claim on (date) 5/20/06, also on that date each corner monument bore or contained marking sufficient to designate the corner of the mining claim to which it pertained and the name of the claim.

The above listed claim(s) is (are) held and claimed by the owner(s) or the undersigned (if he is entitled to possession thereof) for the valuable mineral contained therein.

I hereby certify under the penalty of perjury that the foregoing is true and correct.

Executed this 8th day of September 2006 at San Diego, California.

Merle C. Williams
(Signature)

RECORDING REQUESTED BY

Kent Matthews

AND WHEN RECORDED MAIL TO

NAME
STREET
ADDRESS
CITY &
STATE

S P M A

PO Box 904

La Mesa, Calif. 91944



2006-06271

Page 1 of 1

Requested By: SPMA

SHELLY D BAKER, RECORDER

OFFICIAL RECORDS OF LA PAZ COUNTY, AZ

09-25-2006 04:22 PM Recordings Fee \$19.00

PHOENIX, ARIZONA

DEC 27 A 9:32

RECEIVED
STATE OFFICE

ASSESSMENT WORK NOTICE

BLM Serial No. 341757, 341758

Certain labor and/or improvements required by law were performed or made on or for the benefit of the following mining claim(s),

(which together comprise a group of contiguous claims) located in County of La Paz

Arizona, in the mining assessment work year ending September 1, 2006, as follows:

Name of Claim(s) (in full)	Sec. / Twp. / Rge.	County Recordation Original Location	County Recordation Original Location
QA #1	26 / 4N / 20W	Book 96-05510	Book Page
QA #2	26 / 4N / 20W	Book 96-05511	Book Page
		Book Page	Book Page
		Book Page	Book Page
		Book Page	Book Page

LABOR AND IMPROVEMENTS. Specify (for example, state depth of shaft sunk; feet of tunnel, drift adit or crosscut driven; size of exploration cut of trench; or refer to separate document, filed as required by PL876, describing geological, geochemical or geophysical survey). Give value for each item and date on which, or periods of time within which the same was performed or made; and total value.

Cleared away overburden to expose a placer deposit in wash. Total hours-10 hours
Total value-\$100.00 Dates done-02/11-12/06 QA#1 claim

Removed rocks and debris to work a placer area in desert wash. Total hours-10 hours
Total value-\$100.00 Dates done- 02/12-13/06 QA#2 claim

The total fair and reasonable value thereof was \$ 200.00, and the amount and value thereof on or for the benefit of each claim was \$100 or more. The name and address of the person who performed the labor or made the improvements, as known to me, was:

Name

Don Hamiel

Current Mailing and Residence Address

3628 Promontory Street San Diego, CA. 92109

The owner(s) of the mining claim(s) is (are):

Name

Tom Boruszewski/Jeff Krogstad

Current Mailing and Residence Address

5825 Laramie Way San Diego, Ca. 92120

Michael and Kent Matthews

8706 Munson Dr. Santee, Cal. 91971

All monuments required by law to have been erected, and all notices required by law have been posted, on each claim or copies of such notices were in place on the claim on (date) 2/12/2006, also on that date each corner monument bore or contained marking sufficient to designate the corner of the mining claim to which it pertained and the name of the claim.

The above listed claim(s) is (are) held and claimed by the owner(s) or the undersigned (if he is entitled to possession thereof) for the valuable mineral contained therein.

I hereby certify under the penalty of perjury that the foregoing is true and correct.

Executed this 19 day of Sept. 2006 at San Diego, California.

RECORDING REQUESTED BY

Chester Nowicki

AND WHEN RECORDED MAIL TO



2006-06270

Page 1 of 1

Requested By: SPMA

SHELLY D BAKER, RECORDER

OFFICIAL RECORDS OF LA PAZ COUNTY, AZ

09-25-2006 04:22 PM Recording Fee \$19.00

NAME
STREET
ADDRESS
CITY &
STATE

S P M A

PO Box 904

La Mesa, Cal. 91944

RECEIVED
BLM STATE OFFICE
2006 DEC 27 A 9:32
PHOENIX, ARIZONA

ASSESSMENT WORK NOTICE

BLM Serial No. 356595

Certain labor and/or improvements required by law were performed or made on or for the benefit of the following mining claim(s),
(which together comprise a group of contiguous claims) located in County of La Paz
Arizona, in the mining assessment work year ending September 1, 2006, as follows:

Name of Claim(s) (in full)	Sec. / Twp. / Rge.	County Recordation Original Location	County Recordation Original Location
<u>Betty B</u>	<u>21 / 4N / 21W</u>	Book <u>98-04304</u> Page _____	Book _____ Page _____
_____	____ / ____ / ____	Book _____ Page _____	Book _____ Page _____
_____	____ / ____ / ____	Book _____ Page _____	Book _____ Page _____
_____	____ / ____ / ____	Book _____ Page _____	Book _____ Page _____

LABOR AND IMPROVEMENTS. Specify (for example, state depth of shaft sunk; feet of tunnel, drift adit or crosscut driven; size of exploration cut of trench; or refer to separate document, filed as required by PL876, describing geological, geochemical or geophysical survey). Give value for each item and date on which, or periods of time within which the same was performed or made; and total value.

Cleared away overburden and rocks to expose a placer deposit in a wash.
Total value-\$120.00 Total hours-12 hours. Dates done-01/27-28/06.

The total fair and reasonable value thereof was \$ 120.00, and the amount and value thereof on or for the benefit of each claim was \$100 or more. The name and address of the person who performed the labor or made the improvements, as known to me, was:

Name

David Rosendahl

Current Mailing and Residence Address

7925 Lake Adlon Dr. San Diego, Cal. 92119

The owner(s) of the mining claim(s) is (are):

Name

Tonia Merlo

Current Mailing and Residence Address

3203 53rd Str. San Diego, Ca 92105

Chester Nowicki

425 Le Clair Ln. Escondido, Cal. 92026

All monuments required by law to have been erected, and all notices required by law have been posted, on each claim or copies of such notices were in place on the claim on (date) 5/20/06, also on that date each corner monument bore or contained marking sufficient to designate the corner of the mining claim to which it pertained and the name of the claim.

The above listed claim(s) is (are) held and claimed by the owner(s) or the undersigned (if he is entitled to possession thereof) for the valuable mineral contained therein.

I hereby certify under the penalty of perjury that the foregoing is true and correct.

Executed this 9th day of September 2006 at San Diego, California.

Chester Nowicki
(Signature) Chester Nowicki

United States Department of the Interior
Bureau of Land Management
BUSINESS & SUPPORT SVCS DIV
ONE N CENTRAL AVE SUITE 800
PHOENIX, AZ 85004 -4427
Phone: (602) 417-9200

Receipt

No:

1416385

Transaction #: 1463367	
Date of Transaction: 12/28/2006	
CUSTOMER:	JOSEPH J JOHANEK 4409 GILA AVE SAN DIEGO, CA 92117

LINE #	QTY	DESCRIPTION	REMARKS	UNIT PRICE	TOTAL
1	1.00	LOCATABLE MINERALS / MINING CLAIMS-NOT NEW-UNADJUD, ONE AUTH NO. ONLY / MINING CLAIM MONEY RECEIVED (455) CASES: AMC192495/\$80.00	POL 2007 (8)	- n/a -	80.00
TOTAL:					\$80.00

PAYMENT INFORMATION				
1	AMOUNT:	\$80.00	POSTMARKED:	12/21/2006
	TYPE:	CHECK	RECEIVED:	12/27/2006
	CHECK NO:	08619300726		
	NAME:	JOHANEK, JOSEPH 4409 GILA AVE SAN DIEGO CA 92117		

REMARKS

This receipt was generated by the automated BLM Collections and Billing System and is a paper representation of a portion of the official electronic record contained therein.

UNITED STATES
DEPARTMENT OF THE INTERIOR
BUREAU OF LAND MANAGEMENT

MAINTENANCE FEE WAIVER CERTIFICATION

SEE INSTRUCTIONS ON REVERSE

163 RE
AMC 192495
FORM APPROVED
OMB NO. 1004-0114
Expires: December 31, 2002

AMC 327584

1. This small miner waiver is filed for the assessment year beginning at noon on September 1, 2006 and ending at noon on September 1, 2007.
2. The undersigned and all related parties owned ten or fewer mining claims, mill, or tunnel sites located and maintained on Federal lands in the United States of America on September 1, 2006.
3. The undersigned have performed the assessment work required by law for each mining claim listed prior to filing this waiver and understand that by filing this form; an affidavit of assessment work must be recorded by the December 30th following the filing of this waiver.
4. The undersigned understand that if the assessment work obligation has not yet come due under 30 U.S.C. 28 (for those claims in their first assessment year only); a notice of intent to hold reciting this condition must be recorded by the December 30th following the filing of this waiver.
5. The undersigned understand that mill and tunnel sites may also be listed upon this waiver and be waived from payment of the maintenance fee; and that a notice of intent to hold for these sites is required to be recorded by the December 30th immediately following the filing of this waiver.
6. The undersigned understand and acknowledge that pursuant to 43 U.S.C. 1212 and 18 U.S.C. 1001; the filing or recording of a false, fictitious, or fraudulent document with the Bureau of Land Management may result in a fine of up to \$250,000, a prison term not to exceed five years, or both.
7. The mining claims, mill or tunnel sites for which this waiver from payment of the maintenance fees is requested are:

CLAIM OR SITE NAME	BLM RECORDATION SERIAL NUMBER
1.	
2. Key#1	192495
3. Key#2	192496
4. Key X	192497
5. QA #1	341757
6. QA #2	341758
7. Coco Baby	327586
8.	
9.	
10.	

The owner(s) (claimants) of the above mining claims and sites are:

Thomas Boruszewski

(Owner's Name - Please Print)

5825 Laramie Way

(Street or P.O. Box)

San Diego


(City)

Calif

(State)

92120

(Zip Code)


(Owner's Signature)

Jeff Krogstad

(Owner's Name - Please Print)

3030 Merrill Drive #27

(Street or P.O. Box)

Torrance

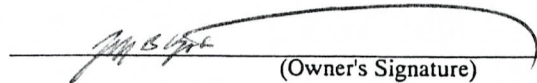
(City)

Calif

(State)

90503

(Zip Code)


(Owner's Signature)

Kent Matthews

(Owner's Name - Please Print)

8706 Rumson Drive

(Street or P.O. Box)

Santee


(City)

Calif

(State)

92071

(Zip Code)


(Owner's Signature)

(Continued on reverse)

RE 8/10/06

Michael Matthews
(Owner's Name - Please Print)

Michael Matthews
(Owner's Signature)

8706 Rumson Drive
(Street or P.O. Box)

Santee
(City)

Calif
(State)

91971
(Zip Code)

(Owner's Name - Please Print)

(Owner's Signature)

(Street or P.O. Box)

(City)

(State)

(Zip Code)

(Owner's Name - Please Print)

(Owner's Signature)

(Street or P.O. Box)

(City)

(State)

(Zip Code)

(Owner's Name - Please Print)

(Owner's Signature)

(Street or P.O. Box)

(City)

(State)

(Zip Code)

(Owner's Name - Please Print)

(Owner's Signature)

(Street or P.O. Box)

(City)

(State)

(Zip Code)

INSTRUCTIONS

1. This certification is made under the provisions of § 1744 of Title 43 and § 28-28k of Title 30 of the United States Code; and the regulations thereunder (43 CFR Part 3830).
2. The claimant(s) must fill in the dates in paragraph 1 for the beginning and ending of the assessment year for which this waiver is sought.
3. The claimant(s) must fill in the date in paragraph 2 for the beginning of the assessment year for which this waiver is sought.
4. All claim and site names and Bureau of Land Management (BLM) serial numbers must be listed for the mining claims, mill sites, and tunnel sites for which the waiver is sought.
5. All owners of the mining claims, mill sites, and tunnel sites and their addresses must be given.
6. This waiver form must be signed by all the claimants or their designated agent, in original form. If an agent is designated, a notarized designation of agent, signed by all of the claimants with proper address given, must be submitted with this waiver.

7. This form must be filed no later than September 1st for the upcoming assessment year in the BLM State Office where the mining claims or sites are recorded, or the waiver cannot be granted by the BLM. (Example: to obtain a waiver for the assessment year 2000, which begins at noon on September 1, 1999, you must qualify for and file for a waiver no later than September 1, 1999 in the proper BLM State Office).
8. For all mining claims which require assessment work, you must record an affidavit of labor on or before the December 30th immediately following the filing of this waiver. For all other mining claims or sites waived, you must record a notice of intent to hold on or before the December 30th immediately following the filing of this waiver.
9. Mill and tunnel sites may also be listed upon this waiver and be waived from payment of the maintenance fee. A notice of intent to hold for these sites is required to be filed by the December 30th following the filing of this waiver.

NOTICE/BURDEN HOURS STATEMENT

The Privacy Act of 1974, as amended, and the regulation in 43 CFR 2.48(d) provide that you be furnished the following information in connection with the information required by this certification of waiver from rental fees.

AUTHORITY: 30 U.S.C. 28-28k; 43 U.S.C. 1201, 1457, 1740, and 1744; and 43 CFR 3830.

PRINCIPLE PURPOSE: This information is to be used to verify that the owner(s) (claimants) of a mining claim has complied with 30 U.S.C. 28f and is entitled to perform assessment work in lieu of paying the maintenance fee for the mining claims listed on this form.

ROUTINE USE: (1) Adjudication of the claimant(s) certification of waiver from paying the maintenance fee otherwise required by 30 U.S.C. 28f. (2) Disclosure may be made to appropriate Federal agencies when location is made within the agency's geographic area of responsibility. (3) Information from the record and/or the record will be transferred to the appropriate Federal, State, or local agency, or a member of the public in response to a specific request for pertinent information. (4) Information may also be provided to the Department of Justice or in a proceeding before a court or adjudicative body; or to Federal, State, local or foreign agencies when needed for enforcement of civil or criminal codes or applicable regulations concerning title rights upon the public land.

EFFECT OF NOT PROVIDING INFORMATION: Disclosure of this information is required by 30 U.S.C. 28f and 43 CFR Part 3830 for those qualified claimants wishing to take the small miner waiver allowed. Failure to supply the information required in this form to support the claimants certification of waiver from payment of the otherwise required maintenance fee will result in the waiver being disallowed and the mining claims subject to forfeiture by BLM under 30 U.S.C. 28i.

The Paperwork Reduction Act of 1995 requires us to inform you that:

This information is being collected to allow the BLM to determine if you qualify for a waiver from the payment of \$100 per mining claim or site maintenance fee established in 30 U.S.C. 28f and the implementing regulations at 43 CFR 3830. A response to this request is required in accordance with the statute to obtain your benefit.

BLM would like you to know that you do not have to respond to this, or any other, Federal agency-sponsored information collection unless it displays a currently valid OMB control number.

Public reporting burden for this form is estimated to average 8 minutes (0.133 hours) per response, including time to review instructions, gathering and maintaining data, and completing and reviewing the form. Direct comments regarding this burden estimate, or any other aspect of this form, to the U.S. Department of the Interior, Bureau of Land Management, (1004-0114) Bureau Clearance Officer (WO-630), Mail Stop 401 LS, 1849 C St., N.W., Washington, D.C. 20240.

2006 AUG 10 P 12:32

FOR OFFICIAL USE ONLY
LAND MANAGEMENT
BUREAU OF
RECEIVED

UNITED STATES
DEPARTMENT OF THE INTERIOR
BUREAU OF LAND MANAGEMENT

MAINTENANCE FEE WAIVER CERTIFICATION **AMC 192495**

SEE INSTRUCTIONS ON REVERSE

214
FORM APPROVED
OMB NO. 1004-0114
Expires: December 31, 2002

- AMC 327584** **AMC 341757**
1. This small miner waiver is filed for the assessment year beginning at noon on September 1, 2005 and ending at noon on September 1, 2006
 2. The undersigned and all related parties owned ten or fewer mining claims, mill, or tunnel sites located and maintained on Federal lands in the United States of America on September 1, 2005.
 3. The undersigned have performed the assessment work **required by law** for each mining claim listed **prior to filing this waiver** and understand that by filing this form; an affidavit of assessment work **must** be recorded by the December 30th following the filing of this waiver.
 4. The undersigned understand that if the assessment work obligation has not yet come due under 30 U.S.C. 28 (for those claims in their first assessment year only); a notice of intent to hold reciting this condition **must** be recorded by the December 30th following the filing of this waiver.
 5. The undersigned understand that mill and tunnel sites may also be listed upon this waiver and be waived from payment of the maintenance fee; and that a notice of intent to hold for these sites is required to be recorded by the December 30th immediately following the filing of this waiver.
 6. The undersigned understand and acknowledge that pursuant to 43 U.S.C. 1212 and 18 U.S.C. 1001; the filing or recording of a false, fictitious, or fraudulent document with the Bureau of Land Management may result in a fine of up to \$250,000, a prison term not to exceed five years, or both.
 7. The mining claims, mill or tunnel sites for which this waiver from payment of the maintenance fees is requested are:

CLAIM OR SITE NAME	BLM RECORDATION SERIAL NUMBER
1.	
2. Key #1	192495
3. Key #2	192496
4. Key X	192497
5. QA #1	341757
6. QA #2	341758
7. Coco Baby	327586
8.	
9.	
10.	

The owner(s) (claimants) of the above mining claims and sites are:

Thomas Boruszewski

(Owner's Name - Please Print)

5825 Laramie Way

(Street or P.O. Box)

San Diego


(City)

Calif.

(State)

92120

(Zip Code)


(Owner's Signature)

Jeff Krogstad

(Owner's Name - Please Print)

3030 Merrill Drive #27

(Street or P.O. Box)

Torrance

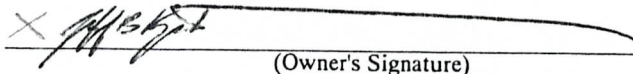
(City)

Calif.

(State)

90503

(Zip Code)


(Owner's Signature)

Kent Matthews

(Owner's Name - Please Print)

8706 Rumson Drive

(Street or P.O. Box)

Santee


(City)

Calif.

(State)

92071

(Zip Code)


(Owner's Signature)

(Continued on reverse)

ENTERED IN COMPUTER
9/17/05 MK

Michael Matthews

(Owner's Name - Please Print)

8706 Rumson Drive

(Street or P.O. Box)

(Owner's Name - Please Print)

(Street or P.O. Box)

(Owner's Name - Please Print)

(Street or P.O. Box)

(Owner's Name - Please Print)

(Street or P.O. Box)

(Owner's Name - Please Print)

(Street or P.O. Box)

Michael Matthews

(Owner's Signature)

Santee

(City)

Calif.

(State)

92071

(Zip Code)

(Owner's Signature)

(City)

(State)

(Zip Code)

(Owner's Signature)

(City)

(State)

(Zip Code)

(Owner's Signature)

(City)

(State)

(Zip Code)

(Owner's Signature)

(City)

(State)

(Zip Code)

INSTRUCTIONS

1. This certification is made under the provisions of § 1744 of Title 43 and § 28-28k of Title 30 of the United States Code; and the regulations thereunder (43 CFR Part 3830).
2. The claimant(s) must fill in the dates in paragraph 1 for the beginning and ending of the assessment year for which this waiver is sought.
3. The claimant(s) must fill in the date in paragraph 2 for the beginning of the assessment year for which this waiver is sought.
4. All claim and site names and Bureau of Land Management (BLM) serial numbers must be listed for the mining claims, mill sites, and tunnel sites for which the waiver is sought.
5. All owners of the mining claims, mill sites, and tunnel sites and their addresses must be given.
6. This waiver form must be signed by all the claimants or their designated agent, in original form. If an agent is designated, a notarized designation of agent, signed by all of the claimants with proper address given, must be submitted with this waiver.

7. This form must be filed no later than September 1st for the upcoming assessment year in the BLM State Office where the mining claims or sites are recorded, or the waiver cannot be granted by the BLM. (Example: to obtain a waiver for the assessment year 2000, which begins at noon on September 1, 1999, you must qualify for and file for a waiver no later than September 1, 1999 in the proper BLM State Office).
8. For all mining claims which require assessment work, you must record an affidavit of labor on or before the December 30th immediately following the filing of this waiver. For all other mining claims or sites waived, you must record a notice of intent to hold on or before the December 30th immediately following the filing of this waiver.
9. Mill and tunnel sites may also be listed upon this waiver and be waived from payment of the maintenance fee. A notice of intent to hold for these sites is required to be filed by the December 30th following the filing of this waiver.

NOTICE/BURDEN HOURS STATEMENT

The Privacy Act of 1974, as amended, and the regulation in 43 CFR 2.48(d) provide that you be furnished the following information in connection with the information required by this certification of waiver from rental fees.

AUTHORITY: 30 U.S.C. 28-28k; 43 U.S.C. 1201, 1457, 1740, and 1744; and 43 CFR 3830.

PRINCIPLE PURPOSE: This information is to be used to verify that the owner(s) (claimants) of a mining claim has complied with 30 U.S.C. 28f and is entitled to perform assessment work in lieu of paying the maintenance fee for the mining claims listed on this form.

ROUTINE USE: (1) Adjudication of the claimant(s) certification of waiver from paying the maintenance fee otherwise required by 30 U.S.C. 28f. (2) Disclosure may be made to appropriate Federal agencies when location is made within the agency's geographic area of responsibility. (3) Information from the record and/or the record will be transferred to the appropriate Federal, State, or local agency, or a member of the public in response to a specific request for pertinent information. (4) Information may also be provided to the Department of Justice or in a proceeding before a court or adjudicative body; or to Federal, State, local or foreign agencies when needed for enforcement of civil or criminal codes or applicable regulations concerning title rights upon the public land.

EFFECT OF NOT PROVIDING INFORMATION: Disclosure of this information is required by 30 U.S.C. 28f and 43 CFR Part 3830 for those qualified persons wishing to take the small miner waiver allowed. Failure to supply the information required in this form to support the claimants certification of waiver from payment of the otherwise required maintenance fees will result in the waiver being disallowed and the mining claims subject to forfeiture by BLM under 30 U.S.C. 28i.

The Paperwork Reduction Act of 1995 requires us to inform you that:

This information is being collected to allow the BLM to determine if you qualify for a waiver from the payment of \$100 per mining claim or site maintenance fee established in 30 U.S.C. 28f and the implementing regulations at 43 CFR 3830. A response to this request is required in accordance with the statute to obtain your benefit.

BLM would like you to know that you do not have to respond to this, or any other, Federal agency-sponsored information collection unless it displays a currently valid OMB control number.

Public reporting burden for this form is estimated to average 8 minutes (0.133 hours) per response, including time to review instructions, gathering and maintaining data, and completing and reviewing the form. Direct comments regarding this burden estimate, or any other aspect of this form, to the U.S. Department of the Interior, Bureau of Land Management, (1004-0114) Bureau Clearance Officer (WO-630), Mail Stop 4010, 1849 C Street, N.W., Washington, D.C. 20240.

FOR OFFICIAL USE ONLY

RECEIVED
BUREAU OF
LAND MANAGEMENT
STATE OFFICE
TUCSON, ARIZONA
AUG 29 P 2:25

ORIGINAL DOCUMENTS ARE IN
THE FIRST LEAD FILE LISTED

December 7, 2005

BLM-Arizona
Phoenix, Ariz. 85004

Dear Sir:

Please file the enclosed documents for 2005 Annual Assessments for mining claims.

Claim Number	Claim Name
192495	Key#1
192496	Key#2
192497	Key X
327586	Coco Baby
332291	Hol-E-Cactus
341757	QA#1
341758	QA#2
356595	Betty B

2005 DEC 12 P 12:59
STATE OF ARIZONA
PHOENIX, ARIZONA
LAND MANAGEMENT

Enclosed is a money order to cover costs of filing these forms.


Joseph John Johaneck

RE 12/12/05

RECORDING REQUESTED BY

Kent Matthews

AND WHEN RECORDED MAIL TO



2004-04941

Page 1 of 1

Requested By: KENT MATTHEWS
PATRICIA L WALL, RECORDER

OFFICIAL RECORDS OF LA PAZ COUNTY, AZ
09-24-2004 01:29 PM Recording Fee \$15.00

NAME
STREET
ADDRESS
CITY &
STATE

S.P.M.A.

PO Box 904

La Mesa, Calif. 91944

(SPACE ABOVE THIS LINE FOR RECORDER'S USE)

AMC 192495
327584
332291
341757
356595

ASSESSMENT WORK NOTICE

BLM Serial No. 192495, 192496

Certain labor and/or improvements required by law were performed or made on or for the benefit of the following mining claim(s).

(which together comprise a group of contiguous claims) located in County of La Paz, Arizona

in the mining assessment work year ending September 1, 2004, as follows:

Name of Claim(s) (in full)	Sec / Twp / Rge	County Recordation Original Location	Book Page	County Recordation Original Location	Book Page
Key #1	26, 4N, 20W		83-000648		
Key #2	26, 4N, 20W		83-000649		

LABOR AND IMPROVEMENTS. Specify (for example, state depth of shaft sunk; feet of tunnel, drift adit or crosscut driven; size of exploration cut of trench; or refer to separate document, filed as required by PL876, describing geological, geochemical or geophysical survey). Give value for each item and date on which, or periods of time within which the same was performed or made; and total value.

Key#1 Cleared away overburden to expose placer deposit in wash.

Total hours-10 hours Total value-\$100.00 Dates done-01/25-26/04

Key#2 Cleared away debris and rocks to find placer deposit.

Total hours- 10 hours Total value-\$100.00 Dates done- 01/25-26/04

The total fair and reasonable value thereof was \$200.00, and the amount and value thereof on or for the benefit of each claim was \$100 or more. The name and address of the person who performed the labor or made the improvements, as known to me, was:

Name

Current Mailing and Residence Address

Richard Martin

R.J. Wingo (5 hours)

1620 Colfax Dr. Lemon Grove, Cal. 91945

The owner(s) of the mining claim(s) is (are):

Name

Current Mailing and Residence Address

Jeff Krogstad/Keith Coleman

3030 Merrill Dr. #27 Torrance, Ca 90503

Kent/Mike Matthews

8706 Munson Dr. Santee, Ca 91971

All monuments required by law to have been erected, and all notices required by law have been posted, on each claim or copies of such notices were in place on the claim on (date) 8/16/04, also on that date each corner monument bore or contained marking sufficient to designate the corner of the mining claim to which it pertained and the name of the claim.

The above listed claim(s) is (are) held and claimed by the owner(s) or the undersigned (if he is entitled to possession thereof) for the valuable mineral contained therein.

I hereby certify under the penalty of perjury that the foregoing is true and correct.

Executed this 16th day of SEP 2004 at San Diego, California.

Kent Matthews

(Signature)

FAILURE TO FILE EVIDENCE OF ASSESSMENT WORK OR NOTICE OF INTENT TO HOLD WITH THE BUREAU OF LAND MANAGEMENT WITHIN THE PRESCRIBED TIME PERIODS WILL CONSTITUTE AN ABANDONMENT OF THE MINING CLAIM.

CSO 3800-3

RECORDING REQUESTED BY

Kent Matthews


AND WHEN RECORDED MAIL TO

NAME
STREET
ADDRESS
CITY &
STATE

S.P.M.A.

PO Box 904

La Mesa, Calif. 91944



2004-04939

Page 1 of 1

Requested By: KENT MATTHEWS

PATRICIA L WALL, RECORDER

OFFICIAL RECORDS OF LA PAZ COUNTY, AZ

09-24-2004 01:29 PM Recording Fee \$15.00

(SPACE ABOVE THIS LINE FOR RECORDER'S USE)

ASSESSMENT WORK NOTICE

BLM Serial No. 192497, 327586

Certain labor and/or improvements required by law were performed or made on or for the benefit of the following mining claim(s),
(which together comprise a group of contiguous claims) located in County of La Paz, Arizona

in the mining assessment work year ending September 1, 2004 as follows:

Name of Claim(s) (in full)	Sec	Twp	Rge	County	Recording Original Location	Book	Page	County	Recording Original Location	Book	Page
Key X	26	4N	20W	La Paz	89-000650			La Paz	89-000650		
Coco Baby	26	4N	20W	La Paz	93-03948			La Paz	93-03948		

LABOR AND IMPROVEMENTS. Specify (for example, state depth of shaft sunk; feet of tunnel, drift adit or crosscut driven, size of exploration cut of trench; or refer to separate document, filed as required by PL876, describing geological, geochemical or geophysical survey). Give value for each item and date on which, or periods of time within which the same was performed or made, and total value.

Cleared away overburden to expose placer deposit in wash on Key X claim
Total hours- 10 hours Total Value- \$100.00 Dates done- 01/25-26/04

Coco Baby- Cleared away debris to expose placer deposit on side bank of wash
Total hours- 10 hours Total value-\$100.00 Dates 08/16-17/04

The total fair and reasonable value thereof was \$ 200.00 and the amount and value thereof on or for the benefit of each claim was \$100 or more. The name and address of the person who performed the labor or made the improvements, as known to me, was:

Name
R.J. Wingo (Key)

Don Haimel

Current Mailing and Residence Address
1620 Colfax Dr. Lemon Grove, Cal. 91945
3720 Promontory Str. San Diego, Ca. 92109

The owner(s) of the mining claim(s) is (are):

Name
Jeff Krogstad/Keith Coleman

Kent/Mike Matthews

Current Mailing and Residence Address
3030 Merrill Dr. #27 Torrance, Ca. 90503
8706 Munson Dr. Santee, Ca. 91971

All monuments required by law to have been erected, and all notices required by law have been posted, on each claim or copies of such notices were in place on the claim on (date) 8/16/04 also on that date each corner monument bore or contained marking sufficient to designate the corner of the mining claim to which it pertained and the name of the claim.

The above listed claim(s) is (are) held and claimed by the owner(s) or the undersigned (if he is entitled to possession thereof) for the valuable mineral contained therein.

I hereby certify under the penalty of perjury that the foregoing is true and correct.

Executed this 16th day of Sep 2004

at San Diego, California.
[Signature]
Kent Matthews

FAILURE TO FILE EVIDENCE OF ASSESSMENT WORK OR NOTICE OF INTENT TO HOLD WITH THE BUREAU OF LAND MANAGEMENT WITHIN THE PRESCRIBED TIME PERIODS WILL CONSTITUTE AN ABANDONMENT OF THE MINING CLAIM.

CSO 3800-3

RECORDING REQUESTED BY
Merle Williams
AND WHEN RECORDED MAIL TO

NAME Merle Williams
STREET ADDRESS 12800 Amber Hill Ln.
CITY & STATE Poway, Calif. 92064



2004-05235

Page 1 of 1

Requested By: CHESTER NOWICKI
PATRICIA L WALL, RECORDER

OFFICIAL RECORDS OF LA PAZ COUNTY, AZ
10-14-2004 01:47 PM Recording Fee \$15.00

(SPACE ABOVE THIS LINE FOR RECORDER'S USE)

ASSESSMENT WORK NOTICE

BLM Serial No. 332291

Certain labor and/or improvements required by law were performed or made on or for the benefit of the following mining claim(s),
(which together comprise a group of contiguous claims) located in County of La Paz, Arizona
in the mining assessment work year ending September 1, 2004 as follows:

Name of Claim(s) (in full)	Sec. / Twp / Rge	County Recordation Original Location	Recordation Original Location
<u>Hol-E-Cactus</u>	<u>29 / 4N / 21W</u>	Book <u>97-06047</u> Page _____	Book _____ Page _____
_____	_____ / _____ / _____	Book _____ Page _____	Book _____ Page _____
_____	_____ / _____ / _____	Book _____ Page _____	Book _____ Page _____

LABOR AND IMPROVEMENTS. Specify (for example, state depth of shaft sunk; feet of tunnel, drift adit or crosscut driven; size of exploration cut of trench; or refer to separate document, filed as required by PL876, describing geological, geochemical or geophysical survey). Give value for each item and date on which, or periods of time within which the same was performed or made; and total value.

Cleared away overburden in wash to expose placer deposit. Total hours-14 hours
Total value-\$140.00 Dates done- 11/11-12/03

The total fair and reasonable value thereof was \$ 140.00, and the amount and value thereof on or for the benefit of each claim was \$100 or more. The name and address of the person who performed the labor or made the improvements, as known to me, was:

Name
Herb Margerum

Current Mailing and Residence Address
9512 Alto Dr. La Mesa, Cal. 91941

The owner(s) of the mining claim(s) is (are):

Name
Jerry Butler/Ed Farley
Ruth Ashcraft/James Sterrit
Merle Williams.Herb Margerum

Current Mailing and Residence Address
7540 Dunwood Way San Diego, Ca. 92114
30737 Stonecreek Crt. Menifee. Ca 92584
9512 Alto Dr. La Mesa, Ca 91941

All monuments required by law to have been erected, and all notices required by law have been posted, on each claim or copies of such notices were in place on the claim on (date) 4/22/04, also on that date each corner monument bore or contained marking sufficient to designate the corner of the mining claim to which it pertained and the name of the claim.

The above listed claim(s) is (are) held and claimed by the owner(s) or the undersigned (if he is entitled to possession thereof) for the valuable mineral contained therein.

I hereby certify under the penalty of perjury that the foregoing is true and correct.

Executed this 17 day of Sept. 2004

at San Diego, California.

Merle C. Williams
Merle Williams (Signature)

FAILURE TO FILE EVIDENCE OF ASSESSMENT WORK OR NOTICE OF INTENT TO HOLD WITH THE BUREAU OF LAND MANAGEMENT WITHIN THE PRESCRIBED TIME PERIODS WILL CONSTITUTE AN ABANDONMENT OF THE MINING CLAIM.

CS0 3800-3

RECORDING REQUESTED BY
Kent Matthews
AND WHEN RECORDED MAIL TO

NAME S.P.M.A.
STREET ADDRESS PO Box 904
CITY & STATE La Mesa, Ca. 91944



2004-04940

Page 1 of 1

Requested By: KENT MATTHEWS
PATRICIA L WALL, RECORDER
OFFICIAL RECORDS OF LA PAZ COUNTY, AZ
09-24-2004 01:29 PM Recording Fee \$15.00

(SPACE ABOVE THIS LINE FOR RECORDER'S USE)

ASSESSMENT WORK NOTICE

BLM Serial No. 341757, 341758

Certain labor and/or improvements required by law were performed or made on or for the benefit of the following mining claim(s),
(which together comprise a group of contiguous claims) located in County of La Paz, Arizona
in the mining assessment work year ending September 1, 2004 as follows:

Name of Claim(s) (in full)	Sec	Twp	Rge	County Recordation Original Location	County Recordation Location
QA #1	26	4N	20W	Book 96-05510	Book 96-05510
QA#2	26	4N	20W	Book 96-05511	Book 96-05511

LABOR AND IMPROVEMENTS. Specify (for example, state depth of shaft sunk; feet of tunnel, drift adit or crosscut driven; size of exploration cut of trench; or refer to separate document, filed as required by PL876, describing geological, geochemical or geophysical survey). Give value for each item and date on which, or periods of time within which the same was performed or made; and total value.

QA#1 Cleared away overburden and debris to expose placer deposit in wash
Total hours- 10 hours Total value-\$100.00 Dates done- 08/16-17/04
QA#2 Cleared away rocks and vein material to expose placer area in wash bank.
Total hours- 10 hours total value-\$100.00 Dates done- 11/12-13/03

The total fair and reasonable value thereof was \$ 200.00 and the amount and value thereof on or for the benefit of each claim was \$100 or more. The name and address of the person who performed the labor or made the improvements, as known to me, was:

Name
Herb Margerium
Herb Weissman

Current Mailing and Residence Address
9512 Alto Dr. La Mesa, Calif. 91941
6000 Winfield Ave. La Mesa, Ca 91942

The owner(s) of the mining claim(s) is (are):

Name
Kent/Mike Matthews
Jeff Krogstad/Keith Coleman

Current Mailing and Residence Address
8706 Rumson Dr. Santee, Ca. 91971
3030 Merrill Dr. #27 Torrance, Ca 90503

All monuments required by law to have been erected, and all notices required by law have been posted, on each claim or copies of such notices were in place on the claim on (date) 8/16/04, also on that date each corner monument bore or contained marking sufficient to designate the corner of the mining claim to which it pertained and the name of the claim.

The above listed claim(s) is (are) held and claimed by the owner(s) or the undersigned (if he is entitled to possession thereof) for the valuable mineral contained therein.

I hereby certify under the penalty of perjury that the foregoing is true and correct.

Executed this 16th day of Sep 2004 at San Diego, California.


Kent Matthews

FAILURE TO FILE EVIDENCE OF ASSESSMENT WORK OR NOTICE OF INTENT TO HOLD WITH THE BUREAU OF LAND MANAGEMENT WITHIN THE PRESCRIBED TIME PERIODS WILL CONSTITUTE AN ABANDONMENT OF THE MINING CLAIM.

CS0 3800-3

RECORDING REQUESTED BY
Chester Nowicki
AND WHEN RECORDED MAIL TO

NAME SPMA
STREET ADDRESS PO Box 904
CITY & STATE La Mesa, Ca. 91944



2004-05234
Page 1 of 1
Requested By: CHESTER NOWICKI
PATRICIA L WALL, RECORDER
OFFICIAL RECORDS OF LA PAZ COUNTY, AZ
10-14-2004 01:47 PM Recording Fee \$15.00

(SPACE ABOVE THIS LINE FOR RECORDER'S USE)

ASSESSMENT WORK NOTICE

BLM Serial No. 356595

Certain labor and/or improvements required by law were performed or made on or for the benefit of the following mining claim(s),
(which together comprise a group of contiguous claims) located in County of La Paz, Arizona
in the mining assessment work year ending September 1, 2004, as follows:

Name of Claim(s) (in full)	Sec / Twp / Rge	County Recordation Original Location	County Recordation Location
Betty B	21 / 4N / 21W	Book 98-04304	Book 98-04304
		Page	Page
		Book	Book
		Page	Page
		Book	Book
		Page	Page

LABOR AND IMPROVEMENTS. Specify (for example, state depth of shaft sunk; feet of tunnel, drift adit or crosscut driven; size of excavation cut of trench; or refer to separate document, filed as required by PL876, describing geological, geochemical or geophysical survey). Give value for each item and date on which, or periods of time within which the same was performed or made; and total value.

Cleared away overburden and rocks in wash to expose a placer deposit
total hours- 16 hours Total value-\$160.00 Dates done-11/11-12/03

The total fair and reasonable value thereof was \$ 160.00 and the amount and value thereof on or for the benefit of each claim was \$100 or more. The name and address of the person who performed the labor or made the improvements, as known to me, was:

Name
Herb Weissman

Current Mailing and Residence Address
8000 Winfield La Mesa, Ca. 91942

The owner(s) of the mining claim(s) is (are):

Name
Tonia Merlo

Current Mailing and Residence Address
3203 53 rd Street San Diego, Ca 92105

Chester Nowicki

423 LeClair Escondido, Ca. 92026

All monuments required by law to have been erected, and all notices required by law have been posted, on each claim or copies of such notices were in place on the claim on (date) 5/2/04, also on that date each corner monument bore or contained marking sufficient to designate the corner of the mining claim to which it pertained and the name of the claim.

The above listed claim(s) is (are) held and claimed by the owner(s) or the undersigned (if he is entitled to possession thereof) for the valuable mineral contained therein.

I hereby certify under the penalty of perjury that the foregoing is true and correct.

Executed this 23 day of September

San Diego

California.

Chester Nowicki

FAILURE TO FILE EVIDENCE OF ASSESSMENT WORK OR NOTICE OF INTENT TO HOLD WITH THE BUREAU OF LAND MANAGEMENT WITHIN THE PRESCRIBED TIME PERIODS WILL CONSTITUTE AN ABANDONMENT OF THE MINING CLAIM.

November 16, 2004

BLM-Arizona
Phoenix, Ariz. 85004

Dear Sir:

Please file the enclosed documents for 2005 Annual Assessments for mining claims.

Claim Number

Claim Name

192495
192496
192497
327586
332291
341757
341758
356595

Key#1
Key#2
Key X
Coco Baby
Hol-E-Cactus
QA#1
QA#2
Betty B

ARIZONA
STATE OFFICE
PHOENIX, ARIZONA

2004 NOV 18 P 2:24

RECEIVED
BUREAU OF
LAND MANAGEMENT

Enclosed is a money order to cover costs of filing these forms.

Joseph John Johaneck

United States Department of the Interior
Bureau of Land Management
BUSINESS & SUPPORT SVCS DIV
222 N CENTRAL AVE
PHOENIX, AZ 85004 -2203
Phone: (602) 417-9200

Receipt

No:

986881

Transaction #: 1022048

Date of Transaction: 11/19/2004

CUSTOMER: SPMA
PO BOX 904
LA MESA, CA 91944

LINE #	QTY	DESCRIPTION	REMARKS	UNIT PRICE	TOTAL
1	1.00	LOCATABLE MINERALS / MINING CLAIMS-NOT NEW-UNADJUD, ONE AUTH NO. ONLY / MINING CLAIM MONEY RECEIVED (455) CASES: AMC192495/\$40.00	POL 2005 (8)	- n/a -	40.00
TOTAL:					\$40.00

PAYMENT INFORMATION

1	AMOUNT:	\$40.00	POSTMARKED:	N/A
	TYPE:	CHECK	RECEIVED:	11/19/2004
	CHECK NO:	216594369		
	NAME:	SPMA PO BOX 904 LA MESA CA 91944		

REMARKS

This receipt was generated by the automated BLM Collections and Billing System and is a paper representation of a portion of the official electronic record contained therein.

UNITED STATES
DEPARTMENT OF THE INTERIOR
BUREAU OF LAND MANAGEMENT
MAINTENANCE FEE WAIVER CERTIFICATION

AMC 192495
AMC 327584
AMC 341757

136

FORM APPROVED
OMB NO. 1004-0114
Expires: December 31, 2002

SEE INSTRUCTIONS ON REVERSE

1. This small miner waiver is filed for the assessment year beginning at noon on September 1, 2004 and ending at noon on September 1, 2005
2. The undersigned and all related parties owned ten or fewer mining claims, mill, or tunnel sites located and maintained on Federal lands in the United States of America on September 1, 2004
3. The undersigned have performed the assessment work required by law for each mining claim listed prior to filing this waiver and understand that by filing this form; an affidavit of assessment work must be recorded by the December 30th following the filing of this waiver.
4. The undersigned understand that if the assessment work obligation has not yet come due under 30 U.S.C. 28 (for those claims in their first assessment year only); a notice of intent to hold reciting this condition must be recorded by the December 30th following the filing of this waiver.
5. The undersigned understand that mill and tunnel sites may also be listed upon this waiver and be waived from payment of the maintenance fee; and that a notice of intent to hold for these sites is required to be recorded by the December 30th immediately following the filing of this waiver.
6. The undersigned understand and acknowledge that pursuant to 43 U.S.C. 1212 and 18 U.S.C. 1001; the filing or recording of a false, fictitious, or fraudulent document with the Bureau of Land Management may result in a fine of up to \$250,000, a prison term not to exceed five years, or both.
7. The mining claims, mill or tunnel sites for which this waiver from payment of the maintenance fees is requested are:

CLAIM OR SITE NAME	BLM RECORDATION SERIAL NUMBER
1.	
2. Key#1	192495
3. Key #2	192496
4. Key X	192497
5. QA #1	341757
6. QA #2	341758
7. Coco Baby	327584
8.	
9.	
10.	

The owner(s) (claimants) of the above mining claims and sites are:

Keith Coleman

(Owner's Name - Please Print)

910 PLACER ROAD

(Street or P.O. Box)

SUNNY VALLEY


(City)

OREGON

(State)

97497

(Zip Code)


(Owner's Signature)

Jeff Krogstad

(Owner's Name - Please Print)

3030 Merrill Drive #27

(Street or P.O. Box)

Torrance


(City)

Calif.

(State)

90503

(Zip Code)


(Owner's Signature)

Kent Matthews

(Owner's Name - Please Print)

8706 Rumson Drive

(Street or P.O. Box)

Santee


(City)

Calif.

(State)

92071

(Zip Code)


(Owner's Signature)

(Continued on reverse)

ENTERED IN COMPUTER

EE 9/2/04

Michael Matthews
(Owner's Name - Please Print)

8706 Rumson Dr.
(Street or P.O. Box)

(Owner's Name - Please Print)

(Street or P.O. Box)

(Owner's Name - Please Print)

(Street or P.O. Box)

(Owner's Name - Please Print)

(Street or P.O. Box)

Michael Matthews
(Owner's Signature)

Santee
(City)

CA
(State)

92071
(Zip Code)

(Owner's Signature)

(City)

(State)

(Zip Code)

(Owner's Signature)

(City)

(State)

(Zip Code)

(Owner's Signature)

(City)

(State)

(Zip Code)

INSTRUCTIONS

1. This certification is made under the provisions of § 1744 of Title 43 and § 28-28k of Title 30 of the United States Code; and the regulations thereunder (43 CFR Part 3830).
2. The claimant(s) must fill in the dates in paragraph 1 for the beginning and ending of the assessment year for which this waiver is sought.
3. The claimant(s) must fill in the date in paragraph 2 for the beginning of the assessment year for which this waiver is sought.
4. All claim and site names and Bureau of Land Management (BLM) serial numbers must be listed for the mining claims, mill sites, and tunnel sites for which the waiver is sought.
5. All owners of the mining claims, mill sites, and tunnel sites and their addresses must be given.
6. This waiver form must be signed by all the claimants or their designated agent, in original form. If an agent is designated, a notarized designation of agent, signed by all of the claimants with proper address given, must be submitted with this waiver.

7. This form must be filed no later than September 1st for the upcoming assessment year in the BLM State Office where the mining claims or sites are recorded, or the waiver cannot be granted by the BLM. (Example: to obtain a waiver for the assessment year 2000, which begins at noon on September 1, 1999, you must qualify for and file for a waiver no later than September 1, 1999 in the proper BLM State Office).
8. For all mining claims which require assessment work, you must record an affidavit of labor on or before the December 30th immediately following the filing of this waiver. For all other mining claims or sites waived, you must record a notice of intent to hold on or before the December 30th immediately following the filing of this waiver.
9. Mill and tunnel sites may also be listed upon this waiver and be waived from payment of the maintenance fee. A notice of intent to hold for these sites is required to be filed by the December 30th following the filing of this waiver.

NOTICE/BURDEN HOURS STATEMENT

The Privacy Act of 1974, as amended, and the regulation in 43 CFR 2.48(d) provide that you be furnished the following information in connection with the information required by this certification of waiver from rental fees.

AUTHORITY: 30 U.S.C. 28-28k; 43 U.S.C. 1201, 1457, 1740, and 1744; and 43 CFR 3830.

PRINCIPLE PURPOSE: This information is to be used to verify that the owner(s) (claimant(s)) of a mining claim has complied with 30 U.S.C. 28f and is entitled to perform assessment work in lieu of paying the maintenance fee for the mining claims listed on this form.

ROUTINE USE: (1) Adjudication of the claimant(s) certification of waiver from paying the maintenance fee otherwise required by 30 U.S.C. 28f. (2) Disclosure may be made to appropriate Federal agencies when location is made within the agency's geographic area of responsibility. (3) Information from the record and/or the record will be transferred to the appropriate Federal, State, or local agency, or a member of the public in response to a specific request for pertinent information. (4) Information may also be provided to the Department of Justice or in a proceeding before a court or adjudicative body; or to Federal, State, local or foreign agencies when needed for enforcement of civil or criminal codes or applicable regulations concerning title rights upon the public land.

EFFECT OF NOT PROVIDING INFORMATION: Disclosure of this information is required by 30 U.S.C. 28f and 43 CFR Part 3830 for those qualified claimants wishing to take the small miner waiver allowed. Failure to supply the information required in this form to support the claimants certification of waiver from payment of the otherwise required maintenance fees will result in the waiver being disallowed and the mining claims subject to forfeiture by BLM under 30 U.S.C. 28i.

The Paperwork Reduction Act of 1995 requires us to inform you that:

This information is being collected to allow the BLM to determine if you qualify for a waiver from the payment of \$100 per mining claim or site maintenance fee established in 30 U.S.C. 28f and the implementing regulations at 43 CFR 3830. A response to this request is required in accordance with the statute to obtain your benefit.

BLM would like you to know that you do not have to respond to this, or any other, Federal agency-sponsored information collection unless it displays a currently valid OMB control number.

Public reporting burden for this form is estimated to average 8 minutes (0.133 hours) per response, including time to review instructions, gathering and maintaining data, and completing and reviewing the form. Direct comments regarding this burden estimate, or any other aspect of this form, to the U.S. Department of the Interior, Bureau of Land Management, (1004-0114) Bureau Clearance Officer (WO-630), Mail Stop 401 LS, 1849 C St., N.W., Washington, D.C. 20240.

FOR OFFICIAL USE ONLY

UNITED STATES
DEPARTMENT OF THE INTERIOR
BUREAU OF LAND MANAGEMENT

MAINTENANCE FEE WAIVER CERTIFICATION

SEE INSTRUCTIONS ON REVERSE

Amc 192495

Amc 341757

Amc 327584

FORM APPROVED
OMB NO. 1004-0114
Expires: December 31, 2002

503

1. This small miner waiver is filed for the assessment year beginning at noon on September 1, 2002 and ending at noon on September 1, 2003.
2. The undersigned and all related parties owned ten or fewer mining claims, mill, or tunnel sites located and maintained on Federal lands in the United States of America on September 1, 2003.
3. The undersigned have performed the assessment work **required by law** for each mining claim listed **prior to filing this waiver** and understand that by filing this form; an affidavit of assessment work **must** be recorded by the December 30th following the filing of this waiver.
4. The undersigned understand that if the assessment work obligation has not yet come due under 30 U.S.C. 28 (for those claims in their first assessment year only); a notice of intent to hold reciting this condition **must** be recorded by the December 30th following the filing of this waiver.
5. The undersigned understand that mill and tunnel sites may also be listed upon this waiver and be waived from payment of the maintenance fee; and that a notice of intent to hold for these sites is required to be recorded by the December 30th immediately following the filing of this waiver.
6. The undersigned understand and acknowledge that pursuant to 43 U.S.C. 1212 and 18 U.S.C. 1001; the filing or recording of a false, fictitious, or fraudulent document with the Bureau of Land Management may result in a fine of up to \$250,000, a prison term not to exceed five years, or both.
7. The mining claims, mill or tunnel sites for which this waiver from payment of the maintenance fees is requested are:


CLAIM OR SITE NAME	BLM RECORDATION SERIAL NUMBER
1. KEY TEL	Amc 192495
2. KEY #2	Amc 192496
3. KEY X	Amc 192497
4. QA #1	Amc 442 341757
5. QA #2	Amc 341758
6. COLO BABY	Amc 327 327586
7.	
8.	
9.	
10.	

The owner(s) (claimants) of the above mining claims and sites are:

Keith Coleman
(Owner's Name - Please Print)

12209 Winter Gardens Dr.
(Street or P.O. Box)

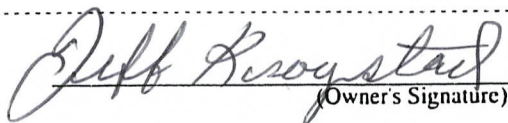
Lakeside CA 92040
(City) (State) (Zip Code)


(Owner's Signature)

JEFF KROGSTAD
(Owner's Name - Please Print)

3010 WINDLOCK
(Street or P.O. Box)

TORRENCE CA
(City) (State) (Zip Code)


(Owner's Signature)

Kent Matthews
(Owner's Name - Please Print)

8706 Rumson Dr.
(Street or P.O. Box)

Santee CA 92071
(City) (State) (Zip Code)


(Owner's Signature)

(Continued on reverse)

ENTERED IN COMPUTER

9/30/03

128

Mike Matthews
(Owner's Name - Please Print)
8706 Rumson Dr
(Street or P.O. Box)

Michael Matthews
(Owner's Signature)
Santee CA 92071
(City) (State) (Zip Code)

(Owner's Name - Please Print)
(Street or P.O. Box)

(Owner's Signature)
(City) (State) (Zip Code)

(Owner's Name - Please Print)
(Street or P.O. Box)

(Owner's Signature)
(City) (State) (Zip Code)

(Owner's Name - Please Print)
(Street or P.O. Box)

(Owner's Signature)
(City) (State) (Zip Code)

INSTRUCTIONS

1. This certification is made under the provisions of § 1744 of Title 43 and § 28-28k of Title 30 of the United States Code; and the regulations thereunder (43 CFR Part 3830).
2. The claimant(s) **must** fill in the dates in paragraph 1 for the beginning and ending of the assessment year for which this waiver is sought.
3. The claimant(s) **must** fill in the date in paragraph 2 for the beginning of the assessment year for which this waiver is sought.
4. All claim and site names and Bureau of Land Management (BLM) serial numbers **must** be listed for the mining claims, mill sites, and tunnel sites for which the waiver is sought.
5. All owners of the mining claims, mill sites, and tunnel sites and their addresses **must** be given.
6. This waiver form **must** be signed by all the claimants or their designated agent, in original form. If an agent is designated, a notarized designation of agent, signed by all of the claimants with proper address given, **must** be submitted with this waiver.

7. This form **must** be filed no later than September 1st for the upcoming assessment year in the BLM State Office where the mining claims or sites are recorded, or the waiver cannot be granted by the BLM. (Example: to obtain a waiver for the assessment year 2000, which begins at noon on September 1, 1999, you **must** qualify for and file for a waiver no later than September 1, 1999 in the proper BLM State Office).
8. For all mining claims which require assessment work, you **must** record an affidavit of labor on or before the December 30th immediately following the filing of this waiver. For all other mining claims or sites waived, you **must** record a notice of intent to hold on or before the December 30th immediately following the filing of this waiver.
9. Mill and tunnel sites may also be listed upon this waiver and be waived from payment of the maintenance fee. A notice of intent to hold for these sites is required to be filed by the December 30th following the filing of this waiver.

NOTICE/BURDEN HOURS STATEMENT

The Privacy Act of 1974, *as amended*, and the regulation in 43 CFR 2.48(d) provide that you be furnished the following information in connection with the information required by this certification of waiver from rental fees.

AUTHORITY: 30 U.S.C. 28-28k; 43 U.S.C. 1201, 1457, 1740, and 1744; and 43 CFR 3830.

PRINCIPLE PURPOSE: This information is to be used to verify that the owner(s) (claimants) of a mining claim has complied with 30 U.S.C. 28f and is entitled to perform assessment work in lieu of paying the maintenance fee for the mining claims listed on this form.

ROUTINE USE: (1) Adjudication of the claimant(s) certification of waiver from paying the maintenance fee otherwise required by 30 U.S.C. 28f. (2) Disclosure may be made to appropriate Federal agencies when location is made within the agency's geographic area of responsibility. (3) Information from the record and/or the record will be transferred to the appropriate Federal, State, or local agency, or a member of the public in response to a specific request for pertinent information. (4) Information may also be provided to the Department of Justice or in a proceeding before a court or adjudicative body; or to Federal, State, local or foreign agencies when needed for enforcement of civil or criminal codes or applicable regulations concerning title rights upon the public land.

EFFECT OF NOT PROVIDING INFORMATION: Disclosure of this information is required by 30 U.S.C. 28f and 43 CFR Part 3830 for those qualified claimants wishing to take the small miner waiver allowed. Failure to supply the information required in this form to support the claimants certification of waiver from payment of the otherwise required maintenance fees will result in the waiver being disallowed and the mining claims subject to forfeiture by BLM under 30 U.S.C. 28i.

The Paperwork Reduction Act of 1995 requires us to inform you that:

This information is being collected to allow the BLM to determine if you qualify for a waiver from the payment of \$100 per mining claim or site maintenance fee established in 30 U.S.C. 28f and the implementing regulations at 43 CFR 3830. A response to this request is required in accordance with the statute to obtain your benefit.

BLM would like you to know that you do not have to respond to this, or any other, Federal agency-sponsored information collection unless it displays a currently valid OMB control number.

Public reporting burden for this form is estimated to average 8 minutes (0.133 hours) per response, including time to review instructions, gathering and maintaining data, and completing and reviewing the form. Direct comments regarding this burden estimate, or any other aspect of this form, to the U.S. Department of the Interior, Bureau of Land Management, (1004-0114) Bureau Clearance Officer (WO-630), Mail Stop 401 LS, 1849 C St., N.W., Washington, D.C. 20240.

FOR OFFICIAL USE ONLY

U.S. Dept. of the Interior/Bureau of Land Management

RECORDING REQUESTED BY:
(Mail recording to:)

Name _____

Address _____

FOR RECORDER'S USE

AMC 192495

AMC 341757

AMC 327584

AMC 332291

AMC 356595

ARIZONA
STATE
PHOTOGRAPHY

2001 SEP 12

LAND
MANAGEMENT
BUREAU

AFFIDAVIT OF ASSESSMENT WORK (CALIFORNIA)

No. of claims	4
x \$5/claim	20
total due BLM\$	20

To whom it may concern, please take notice that:

1. Certain labor and improvements required by law were performed or made on, or for the benefit of, the following mining claim or claims (which together comprise a group of contiguous claims) in the County of LAPAZ, California, in the mining assessment year ending September 1, 2003.

Name of Mining Claim	Location by S/T/R/Mer. Example: 29/9N/14E/SBM	CAMC No.	Original Recordation Date	Last Amendment Date
KEY # 1	26/14N/20W	192495	10-6-86	5-5-89
KEY # 2	26/14N/20W	192496	10-6-86	5-5-89
KEY X	26/14N/20W	192497	10-6-86	5-5-89
QA # 1	26/14N/20W	341757	10-6-86	5-5-89

- 2A. Type of labor and improvements (specify what was done and give the total value for that labor and improvements - at least \$100 for each claim). If a geological, geochemical, or geophysical survey was performed, as per 30 U.S.C. 28-1, reference title of report of survey in question, give cost and date of the survey and report, and indicate it was filed with the County Recorder.

Description	Value
Removed Overburden 10 HRS @ 10.00	100.00
Total Value	100.00

ENTERED INTO COMPUTER

10/1/03 AB

AB

TAX COLLECTOR USE

2B. Date(s) the assessment work was performed 03- 7 2003
(month) (day(s)) (year)

3. Name(s) and address(s) of Person(s) who performed the labor and improvements:

Name(s) (print)

Current Mailing or Residence Address (print)

KEITH COLEMAN

12209 WINTER GARDEN DR LAKESIDE

4. Name(s) and address(s) of Person(s) who hold and claim subject mining claim(s) for the valuable mineral(s) contained therein:

Name(s) (print)

Current Mailing or Residence Address (print)

KEITH COLEMAN

12209 WINTER GARDEN DR LAKESIDE CA

JEFF KROGSTAD

3010 WINLOCK TORRENCE CA

KENT MATTHEWS

8706 RANSON DR SANTEE CA

MIKE MATTHEWS

8706 RANSON DR SANTEE CA

5. The undersigned testify that on the date of 8-26, 2003, all monuments required by law were erected upon the subject claim(s), and all notices required by law were posted on the subject claim(s) or copies thereof were in place, and at said date each corner monument bore or contained marking sufficient to appropriately designate the corner of the claim to which it pertains and the name of the claim(s).

I (we) hereby certify under penalty of perjury under the laws of the State of California that the foregoing statements are true and correct:

(Signature of person(s) responsible for above statements)

Date _____

FAILURE TO FILE ANNUALLY EVIDENCE OF ASSESSMENT WORK OR NOTICE OF INTENT TO HOLD A MINING CLAIM WITH BOTH THE APPROPRIATE COUNTY RECORDER AND THE BUREAU OF LAND MANAGEMENT WITHIN PRESCRIBED TIME PERIODS WILL CONSTITUTE AN ABANDONMENT OF THE MINING CLAIM(S).

FILE THIS ORIGINAL NOTICE WITH APPROPRIATE COUNTY RECORDER (by September 30) AND FILE A DUPLICATE NOTICE (by December 30) WITH THE BUREAU OF LAND MANAGEMENT, CALIFORNIA STATE OFFICE, 2800 COTTAGE WAY RM W1834, SACRAMENTO, CA 95825-0451

Any person who willfully makes a false statement with respect to any mining claim on the affidavit of labor or improvements or on the supplementary affidavit is guilty of a misdemeanor, and upon conviction shall be punished by a fine of not more than two hundred dollars (\$200) or by imprisonment in the county jail for not more than six months, or by both the fine and imprisonment. (Public Resources Code of California, Div. 3.5, Chap. 1, Sec. 3913c, d).

This form is for the purpose of complying with the laws of the United States and the State of California pertaining to assessment work (30 USC 28, 43 CFR 3833.2). Subject to Paperwork Reduction Act and Privacy Act statements available at the BLM California State Office, Sacramento.

RECORDING REQUESTED BY:
(Mail recording to:)

Name GARY BROWN

Address 3203 53 RD ST

SAN DIEGO CA 92105

ARIZONA
STATE OFFICE
PHOENIX, ARIZONA

2003 SEP 22 A 10:41

100-443887-100

FOR RECORDER'S USE

AFFIDAVIT OF ASSESSMENT WORK (CALIFORNIA)

No. of claims 2
x \$5/claim =
total due BLMS 10

To whom it may concern, please take notice that:

1. Certain labor and improvements required by law were performed or made on, or for the benefit of, the following mining claim or claims (which together comprise a group of contiguous claims) in the County of LA PLATA California, in the mining assessment year ending September 1, 2003.

Location by S/T/R/Mer.		County Recordation Data (Write in Instrument or Book and Page No.)			
Name of Mining Claim	Example: 29/9N/14E/SBM	CAMC No.	Original Recordation	Date	Last Amendment Date
<u>QA #2</u>	<u>26/4N/24W</u>	<u>341758</u>	<u> </u>	<u>1-6-86</u>	<u>10-5-89</u>
<u>COCO BABY</u>	<u>26/4N/20/W</u>	<u>327586</u>	<u> </u>	<u>1-6-86</u>	<u>10-5-89</u>
<u> </u>	<u> / / </u>	<u> </u>	<u> </u>	<u> </u>	<u> </u>
<u> </u>	<u> / / </u>	<u> </u>	<u> </u>	<u> </u>	<u> </u>

- 2A. Type of labor and improvements (specify what was done and give the total value for that labor and improvements - at least \$100 for each claim). If a geological, geochemical, or geophysical survey was performed, as per 30 U.S.C. 28-1, reference title of report of survey in question, give cost and date of the survey and report, and indicate it was filed with the County Recorder.

Description

Value

Removal of Overburden 10' hrs @ 10'

100.00

TAX COLLECTOR USE

Total Value 100.00

2B. Date(s) the assessment work was performed 03- 7 03
(month) (day(s)) (year)

3. Name(s) and address(s) of Person(s) who performed the labor and improvements:

<u>Name(s) (print)</u>	<u>Current Mailing or Residence Address (print)</u>
<u>KEITH COLEMAN</u>	<u>12209 WINTERGARDEN DR LAKESIDE CA</u>
<u>GARY BROWN</u>	<u>3203 S 3RD SAN DIEGO CA 92107</u>

4. Name(s) and address(s) of Person(s) who hold and claim subject mining claim(s) for the valuable mineral(s) contained therein:

<u>Name(s) (print)</u>	<u>Current Mailing or Residence Address (print)</u>
<u>KEITH COLEMAN</u>	<u>12209 WINTERGARDEN DR LAKESIDE CA</u>
<u>JEFF KROBETAD</u>	<u>3010 WINLOCK TORRENCE CA</u>
<u>KENT MATTHEWS</u>	<u>8706 ROMSON DR SANTEE CA</u>
<u>MIKE MATTHEWS</u>	<u>8706 ROMSON DR SANTEE CA</u>

5. The undersigned testify that on the date of 5-20, 2003, all monuments required by law were erected upon the subject claim(s), and all notices required by law were posted on the subject claim(s) or copies thereof were in place, and at said date each corner monument bore or contained marking sufficient to appropriately designate the corner of the claim to which it pertains and the name of the claim(s).

I (we) hereby certify under penalty of perjury under the laws of the State of California that the foregoing statements are true and correct:

[Signature], Date 8-20-03
(Signature of person(s) responsible for above statements)

FAILURE TO FILE ANNUALLY EVIDENCE OF ASSESSMENT WORK OR NOTICE OF INTENT TO HOLD A MINING CLAIM WITH BOTH THE APPROPRIATE COUNTY RECORDER AND THE BUREAU OF LAND MANAGEMENT WITHIN PRESCRIBED TIME PERIODS WILL CONSTITUTE AN ABANDONMENT OF THE MINING CLAIM(S).

FILE THIS ORIGINAL NOTICE WITH APPROPRIATE COUNTY RECORDER (by September 30) AND FILE A DUPLICATE NOTICE (by December 30) WITH THE BUREAU OF LAND MANAGEMENT, CALIFORNIA STATE OFFICE, 2800 COTTAGE WAY RM W1834, SACRAMENTO, CA 95825-0451

Any person who willfully makes a false statement with respect to any mining claim on the affidavit of labor or improvements or on the supplementary affidavit is guilty of a misdemeanor, and upon conviction shall be punished by a fine of not more than two hundred dollars (\$200) or by imprisonment in the county jail for not more than six months, or by both the fine and imprisonment. (Public Resources Code of California, Div. 3.5, Chap. 1, Sec. 3913c,d).

This form is for the purpose of complying with the laws of the United States and the State of California pertaining to assessment work (30 USC 28, 43 CFR 3833.2). Subject to Paperwork Reduction Act and Privacy Act statements available at the BLM California State Office, Sacramento.

SAN DIEGO CA 92105

RECEIVED
BUREAU OF
LAND MANAGEMENT
28
2003 SEP 12 A 10:40
LAND MANAGEMENT
STATE OFFICE
PHOENIX, ARIZONA
USE

No. of claims _____
x \$5/claim =
total due BLMS

1. Certain labor and improvements required by law were performed or made on, or for the benefit of, the following mining claim or claims (which together comprise a group of contiguous claims) in the County of LOS ANGELES, California, in the mining assessment year ending September 1, 2011.

County Recordation Data		(Write in Instrument or Book and Page No.)		
Name of Mining Claim	Location by S/T/R/Mer. Example: 29/9N/14E/SBM	CAMC No.	Original Recordation Date	Last Amendment Date
<u>1405 CACTUS</u>	<u>29 14N/21E</u>	<u>332291</u>	<u>2/11/94</u>	<u>12-16-99</u>
<u> </u>	<u> / / </u>	<u> </u>	<u> </u>	<u> </u>
<u> </u>	<u> / / </u>	<u> </u>	<u> </u>	<u> </u>
<u> </u>	<u> / / </u>	<u> </u>	<u> </u>	<u> </u>

2A. Type of labor and improvements (specify what was done and give the total value for that labor and improvements - at least \$100 for each claim). If a geological, geochemical, or geophysical survey was performed, as per 30 U.S.C. 28-1, reference title of report of survey in question, give cost and date of the survey and report, and indicate it was filed with the County Recorder.

Value

Remove Over Burden to Expose Gold

30 Yes

TAX COLLECTOR USE

Total Value 300.00

2B. Date(s) the assessment work was performed 05 - 20 2003
(month) (day(s)) (year)

3. Name(s) and address(s) of Person(s) who performed the labor and improvements:

Name(s) (print)

Current Mailing or Residence Address (print)

Derry Butler

7540 DUNWOOD WAY SOCA

KEITH COLEMAN

12049 WINTER GARDEN DR LAKESIDE

4. Name(s) and address(s) of Person(s) who hold and claim subject mining claim(s) for the valuable mineral(s) contained therein:

Name(s) (print)

Current Mailing or Residence Address (print)

JERRY BUTLER

RUTH ASHCROFT

ED FALLOV

JAME KRENTZ

HERB MARGERUM

EDDY OSTROM

JAMES STERRITT

MENLE WILLIAMS

5. The undersigned testify that on the date of 7-18, 2003, all monuments required by law were erected upon the subject claim(s), and all notices required by law were posted on the subject claim(s) or copies thereof were in place, and at said date each corner monument bore or contained marking sufficient to appropriately designate the corner of the claim to which it pertains and the name of the claim(s).

I (we) hereby certify under penalty of perjury under the laws of the State of California that the foregoing statements are true and correct:

[Signature]

Date 8-20-03

(Signature of person(s) responsible for above statements)

FAILURE TO FILE ANNUALLY EVIDENCE OF ASSESSMENT WORK OR NOTICE OF INTENT TO HOLD A MINING CLAIM WITH BOTH THE APPROPRIATE COUNTY RECORDER AND THE BUREAU OF LAND MANAGEMENT WITHIN PRESCRIBED TIME PERIODS WILL CONSTITUTE AN ABANDONMENT OF THE MINING CLAIM(S).

FILE THIS ORIGINAL NOTICE WITH APPROPRIATE COUNTY RECORDER (by September 30) AND FILE A DUPLICATE NOTICE (by December 30) WITH THE BUREAU OF LAND MANAGEMENT, CALIFORNIA STATE OFFICE, 2800 COTTAGE WAY RM W1834, SACRAMENTO, CA 95825-0451

Any person who willfully makes a false statement with respect to any mining claim on the affidavit of labor or improvements or on the supplementary affidavit is guilty of a misdemeanor, and upon conviction shall be punished by a fine of not more than two hundred dollars (\$200) or by imprisonment in the county jail for not more than six months, or by both the fine and imprisonment. (Public Resources Code of California, Div. 3.5, Chap. 1, Sec. 3913c,d).

This form is for the purpose of complying with the laws of the United States and the State of California pertaining to assessment work (30 USC 28, 43 CFR 3833.2). Subject to Paperwork Reduction Act and Privacy Act statements available at the BLM California State Office, Sacramento.

CA 3800-02
Rev. 8/97
p. 1

U.S. Dept. of the Interior/Bureau of Land Management

RECORDING REQUESTED BY:
(Mail recording to:)

Name GARY BROWN

Address 3203 53RD ST

SAN DIEGO CA 92105

FOR RECORDER'S USE

AFFIDAVIT OF ASSESSMENT WORK (CALIFORNIA)

No. of claims 1
x \$5/claim =
total due BLMS \$ 5.00

To whom it may concern, please take notice that:

1. Certain labor and improvements required by law were performed or made on, or for the benefit of, the following mining claim or claims (which together comprise a group of contiguous claims) in the County of LA PINE California, in the mining assessment year ending September 1, 20__.

Name of Mining Claim	Location by S/T/R/Mer.	County Recordation Data (Write in Instrument or Book and Page No.)				
	Example:	CAMC No.	Original Recordation	Date	Last Amendment Date	
<u>BETTY B</u>	<u>29/9N/14E/SBM</u>	<u>356595</u>				
	<u>/ / /</u>					
	<u>/ / /</u>					
	<u>/ / /</u>					

- 2A. Type of labor and improvements (specify what was done and give the total value for that labor and improvements - at least \$100 for each claim). If a geological, geochemical, or geophysical survey was performed, as per 30 U.S.C. 28-1, reference title of report of survey in question, give cost and date of the survey and report, and indicate it was filed with the County Recorder.

Description	Value
<u>Remove open Burden TO EXPOSE PLACER</u>	<u>160.00</u>

Total Value 160.00

T
A
X

C
O
L
L
E
C
T
O
R

U
S
E

2B. Date(s) the assessment work was performed 3 - 10-13 03
(month) (day(s)) (year)

3. Name(s) and address(s) of Person(s) who performed the labor and improvements:

<u>Name(s) (print)</u>	<u>Current Mailing or Residence Address (print)</u>
<u>GARY BROWN</u>	<u>3263 53RD ST SAN DIEGO CA</u>
<u>TONIA MERLO</u>	<u>3203 53RD ST SAN DIEGO CA</u>

4. Name(s) and address(s) of Person(s) who hold and claim subject mining claim(s) for the valuable mineral(s) contained therein:

<u>Name(s) (print)</u>	<u>Current Mailing or Residence Address (print)</u>
<u>TONIA MERLO</u>	<u>3203 53RD ST SAN DIEGO CA 92105</u>
<u>CHESTER NOWICKI</u>	<u>425 LECLAIR ESCONIDDO CA 92026</u>

5. The undersigned testify that on the date of 7-14, 2003, all monuments required by law were erected upon the subject claim(s), and all notices required by law were posted on the subject claim(s) or copies thereof were in place, and at said date each corner monument bore or contained marking sufficient to appropriately designate the corner of the claim to which it pertains and the name of the claim(s).

I (we) hereby certify under penalty of perjury under the laws of the State of California that the foregoing statements are true and correct:

[Signature], Date 08-20-03
(Signature of person(s) responsible for above statements)

FAILURE TO FILE ANNUALLY EVIDENCE OF ASSESSMENT WORK OR NOTICE OF INTENT TO HOLD A MINING CLAIM WITH BOTH THE APPROPRIATE COUNTY RECORDER AND THE BUREAU OF LAND MANAGEMENT WITHIN PRESCRIBED TIME PERIODS WILL CONSTITUTE AN ABANDONMENT OF THE MINING CLAIM(S).

FILE THIS ORIGINAL NOTICE WITH APPROPRIATE COUNTY RECORDER (by September 30) AND FILE A DUPLICATE NOTICE (by December 30) WITH THE BUREAU OF LAND MANAGEMENT, CALIFORNIA STATE OFFICE, 2800 COTTAGE WAY RM W1834, SACRAMENTO, CA 95825-0451

Any person who willfully makes a false statement with respect to any mining claim on the affidavit of labor or improvements or on the supplementary affidavit is guilty of a misdemeanor, and upon conviction shall be punished by a fine of not more than two hundred dollars (\$200) or by imprisonment in the county jail for not more than six months, or by both the fine and imprisonment. (Public Resources Code of California, Div. 3.5, Chap. 1, Sec. 3913c.d).

This form is for the purpose of complying with the laws of the United States and the State of California pertaining to assessment work (30 USC 28, 43 CFR 3833.2). Subject to Paperwork Reduction Act and Privacy Act statements available at the BLM California State Office, Sacramento.

3203 53RD
SAN DIEGO, CA
92105



U.S. POSTAGE
PAID
SAN DIEGO, CA
92115
AUG 29, 03
00058287-15
85004

AMOUNT
\$0.60

0000



LAND MANAGEMENT
BUREAU OF
LAND MANAGEMENT

2003 SEP 2 A 10:40

PHOENIX, ARIZONA

B/m
Business Support SVCS DIV
222 N CENTRAL AVE
PHOENIX, AZ 85004-2203

United States Department of the Interior
Bureau of Land Management
BUSINESS & SUPPORT SVCS DIV
222 N CENTRAL AVE
PHOENIX, AZ 85004 -2203
Phone: (602) 417-9200

Receipt

No:

745085

Transaction #: 774707

Date of Transaction: 09/03/2003

CUSTOMER: TONIA MERLO
3203 53RD
SAN DIEGO, CA 92105

LINE #	QTY	DESCRIPTION	REMARKS	UNIT PRICE	TOTAL
1	1.00	LOCATABLE MINERALS / MINING CLAIMS-NOT NEW-UNADJUD, ONE AUTH NO. ONLY / MINING CLAIM MONEY RECEIVED (455) CASES: AMC192495/\$40.00	POL 2003 (8) WAIVER 2004 (8)	- n/a -	40.00
TOTAL:					\$40.00

PAYMENT INFORMATION

1	AMOUNT	\$40.00	POSTMARKED	08/29/2003
	TYPE	CHECK	RECEIVED	09/02/2003
	CHECK NO	1452		
	NAME	MERLO, TONIA L 3203 53RD SAN DIEGO CA 92105		

REMARKS

This receipt was generated by the automated BLM Collections and Billing System and is a paper representation of a portion of the official electronic record contained therein.

Trans No. 580121

AMC 341757,332291

327584 192495

ate of Doc 9/3/02
ate of Rec't 9/4/02
mount Rec'd 35.00
mount Earned 35.00

480 POL
481 NOI
482 MAINT
396 TRANS
635 AMEND

Date Entered: 9/27/02 AR
Date Verified: 10/11/02 TK
Sent to Accts: 10/11/02
Date Earned:

NOTES:

RECORDING REQUESTED BY:
(Mail recording to:)

Name GARY BROWN

Address 3203 53RD

SAN DIEGO, CA 92105

FOR RECORDER'S USE

AFFIDAVIT OF ASSESSMENT WORK (CALIFORNIA)

No. of claims 1
x \$5/claim =
total due BLMS 5

To whom it may concern, please take notice that:

1. Certain labor and improvements required by law were performed or made on, or for the benefit of, the following mining claim or claims (which together comprise a group of contiguous claims) in the County of LA PAZ, California, in the mining assessment year ending September 1, 2002

Name of Mining Claim	Location by S/T/R/Mer. Example: 29/9N/14E/SBM	CAMC No.	Original Recordation	Date	Last Amendment Date
<u>Hol-E CACTUS</u>	<u>29/4N/21W SBM</u>	<u>332291</u>		<u>2/11/94</u>	<u>12/16/99</u>
	<u>/ / /</u>				
	<u>/ / /</u>				
	<u>/ / /</u>				

- 2A. Type of labor and improvements (specify what was done and give the total value for that labor and improvements - at least \$100 for each claim). If a geological, geochemical, or geophysical survey was performed, as per 30 U.S.C. 28-1, reference title of report of survey in question, give cost and date of the survey and report, and indicate it was filed with the County Recorder.

Description
<u>Remove OVERBURDEN to EXPOSE</u>
<u>PLACER gold</u>

Value
<u>20 hr</u>

Total Value

200 \$

TAX
C
O
L
L
E
C
T
O
R
U
S
E

VERIFIED
10/11/02
ENTERED INTO COMPUTER

9/27/02 ab

1/1/02

2B. Date(s) the assessment work was performed 01 15, 16, 17 2002
(month) (day(s)) (year)

3. Name(s) and address(s) of Person(s) who performed the labor and improvements:


<u>Name(s) (print)</u>	<u>Current Mailing or Residence Address (print)</u>
<u>HERB MARGERUM</u>	<u>9512 ALTO LA MESA, CA</u>
<u>JAMES STERRITT</u>	<u>2130 LANDIS ST SAN DIEGO, CA</u>

4. Name(s) and address(s) of Person(s) who hold and claim subject mining claim(s) for the valuable mineral(s) contained therein:

<u>Name(s) (print)</u>	<u>Current Mailing or Residence Address (print)</u>
<u>JERRY BUTLER</u>	<u>7540 DUNWOOD SAN DIEGO, CA</u>
<u>RUN-ASHCRAFT-COUNTESSHAM</u>	<u>10815 EL NOPAL. SANTEE, CA</u>
<u>EDWARD FARLEY, JR</u>	<u>6334 CAMINO PARTIDA SAN DIEGO, CA</u>
<u>JAMES KROITZ</u>	<u>3437 BARRESON ST SAN DIEGO, CA</u>
<u>HERB MARGERUM</u>	<u>9512 ALTO LA MESA, CA</u>
<u>EDDIE OSTROM</u>	<u>13756 CELESTIAL RD SAN DIEGO, CA</u>
<u>JAMES STERRITT</u>	<u>2130 LANDIS ST SAN DIEGO, CA</u>
<u>MOELIE WILLIAMS</u>	<u>12800 AMBER HILL LANE, POWAY, CA</u>

5. The undersigned testify that on the date of 05-06, 2002, all monuments required by law were erected upon the subject claim(s), and all notices required by law were posted on the subject claim(s) or copies thereof were in place, and at said date each corner monument bore or contained marking sufficient to appropriately designate the corner of the claim to which it pertains and the name of the claim(s).

I (we) hereby certify under penalty of perjury under the laws of the State of California that the foregoing statements are true and correct:



(Signature of person(s) responsible for above statements)

Date 08-26-02

FAILURE TO FILE ANNUALLY EVIDENCE OF ASSESSMENT WORK OR NOTICE OF INTENT TO HOLD A MINING CLAIM WITH BOTH THE APPROPRIATE COUNTY RECORDER AND THE BUREAU OF LAND MANAGEMENT WITHIN PRESCRIBED TIME PERIODS WILL CONSTITUTE AN ABANDONMENT OF THE MINING CLAIM(S).

FILE THIS ORIGINAL NOTICE WITH APPROPRIATE COUNTY RECORDER (by September 30) AND FILE A DUPLICATE NOTICE (by December 30) WITH THE BUREAU OF LAND MANAGEMENT, CALIFORNIA STATE OFFICE, 2800 COTTAGE WAY RM W1834, SACRAMENTO, CA 95825-0451

Any person who willfully makes a false statement with respect to any mining claim on the affidavit of labor or improvements or on the supplementary affidavit is guilty of a misdemeanor, and upon conviction shall be punished by a fine of not more than two hundred dollars (\$200) or by imprisonment in the county jail for not more than six months, or by both the fine and imprisonment. (Public Resources Code of California, Div. 3.5, Chap. 1, Sec. 3913c,d).

This form is for the purpose of complying with the laws of the United States and the State of California pertaining to assessment work (30 USC 28, 43 CFR 3833.2). Subject to Paperwork Reduction Act and Privacy Act statements available at the BLM California State Office, Sacramento.

SAN Diego CA 92105

No. of claims _____
x \$5/claim = _____
total due BLMS _____

TAX COLLECTOR USE	Description	Value
	Remove OVERBURDEN to Expose PLASTER gold	76
	Total Value	16

ENTERED INTO COMPUTER
ENTERED INTO COMPUTER

9/27/02 *ave*

②

2B. Date(s) the assessment work was performed 01 28-29 2002
(month) (day(s)) (year)

3. Name(s) and address(s) of Person(s) who performed the labor and improvements:

<u>Name(s) (print)</u>	<u>Current Mailing or Residence Address (print)</u>
<u>GARY BROWN</u>	<u>3203 53RD SAN DIEGO CA</u>
<u>TOMMERLO</u>	<u>3203 53RD SAN DIEGO, CA</u>

4. Name(s) and address(s) of Person(s) who hold and claim subject mining claim(s) for the valuable mineral(s) contained therein:

<u>Name(s) (print)</u>	<u>Current Mailing or Residence Address (print)</u>
<u>KEITH COLEMAN</u>	<u>12209 WINTERGARDEN DR, LAKEVIEW, CA</u>
<u>JOFF KROGSTAD</u>	<u>3010 WILLOCK, TORRECEA, CA</u>
<u>KENT MATTHEWS</u>	<u>8706 RUMSON DR SANTEE, CA</u>
<u>MIKE MATTHEWS</u>	<u>8706 RUMSON DR SANTEE, CA</u>

5. The undersigned testify that on the date of 0229, 2002, all monuments required by law were erected upon the subject claim(s), and all notices required by law were posted on the subject claim(s) or copies thereof were in place, and at said date each corner monument bore or contained marking sufficient to appropriately designate the corner of the claim to which it pertains and the name of the claim(s).

I (we) hereby certify under penalty of perjury under the laws of the State of California that the foregoing statements are true and correct:

[Signature]
(Signature of person(s) responsible for above statements)

Date 8-26-02

FAILURE TO FILE ANNUALLY EVIDENCE OF ASSESSMENT WORK OR NOTICE OF INTENT TO HOLD A MINING CLAIM WITH BOTH THE APPROPRIATE COUNTY RECORDER AND THE BUREAU OF LAND MANAGEMENT WITHIN PRESCRIBED TIME PERIODS WILL CONSTITUTE AN ABANDONMENT OF THE MINING CLAIM(S).

FILE THIS ORIGINAL NOTICE WITH APPROPRIATE COUNTY RECORDER (by September 30) AND FILE A DUPLICATE NOTICE (by December 30) WITH THE BUREAU OF LAND MANAGEMENT, CALIFORNIA STATE OFFICE, 2800 COTTAGE WAY RM W1834, SACRAMENTO, CA 95825-0451

Any person who willfully makes a false statement with respect to any mining claim on the affidavit of labor or improvements or on the supplementary affidavit is guilty of a misdemeanor, and upon conviction shall be punished by a fine of not more than two hundred dollars (\$200) or by imprisonment in the county jail for not more than six months, or by both the fine and imprisonment. (Public Resources Code of California, Div. 3.5, Chap. 1, Sec. 3913c,d).

This form is for the purpose of complying with the laws of the United States and the State of California pertaining to assessment work (30 USC 28, 43 CFR 3833.2). Subject to Paperwork Reduction Act and Privacy Act statements available at the BLM California State Office, Sacramento.

RECORDING REQUESTED BY:
(Mail recording to:)

Name GARY BROWN

Address 3203 5320

SAN DIEGO, CA 92105

FOR RECORDER'S USE

AFFIDAVIT OF ASSESSMENT WORK (CALIFORNIA)

No. of claims 4
x \$5/claim =
total due BLMS 20

To whom it may concern, please take notice that:

1. Certain labor and improvements required by law were performed or made on, or for the benefit of, the following mining claim or claims (which together comprise a group of contiguous claims) in the County of LA PAZ California, in the mining assessment year ending September 1, 2002

Name of Mining Claim	Location by S/T/R/Mer. Example: 29/9N/14E/SBM	CAMC No.	County Recordation Data (Write in Instrument or Book and Page No.)	
			Original Recordation Date	Last Amendment Date
<u>Key #1</u>	<u>26/4N/20W</u>	<u>192495</u>	<u>10/6/86</u>	<u>05/5/89</u>
<u>Key #2</u>	<u>26/4N/20W</u>	<u>192496</u>	<u>10/6/86</u>	<u>05/5/89</u>
<u>Key X</u>	<u>26/4N/20W</u>	<u>192497</u>	<u>10/6/86</u>	<u>05/5/89</u>
<u>QA #1</u>	<u>26/4N/20W</u>	<u>341757</u>	<u>10/6/86</u>	<u>05/5/89</u>

- 2A. Type of labor and improvements (specify what was done and give the total value for that labor and improvements - at least \$100 for each claim). If a geological, geochemical, or geophysical survey was performed, as per 30 U.S.C. 28-1, reference title of report of survey in question, give cost and date of the survey and report, and indicate it was filed with the County Recorder.

Remove OVERBURDEN to Expose
PLACER GOLD

Value

16

TAX
COLLECTOR
USE

Total Value

160

ENTERED INTO COMPUTER

9/27/02 AB

(W)
KES

2B. Date(s) the assessment work was performed 01 28/29 2002
(month) (day(s)) (year)

3. Name(s) and address(s) of Person(s) who performed the labor and improvements:

<u>Name(s) (print)</u>	<u>Current Mailing or Residence Address (print)</u>
<u>GARY BROWN</u>	<u>3203 53RD SAN DIEGO, CA</u>
<u>Tonia Merlo</u>	<u>3203 53RD SAN DIEGO, CA</u>

4. Name(s) and address(s) of Person(s) who hold and claim subject mining claim(s) for the valuable mineral(s) contained therein:

<u>Name(s) (print)</u>	<u>Current Mailing or Residence Address (print)</u>
<u>KEITH COLEMAN</u>	<u>12209 WINTERGARDENS DR LAKEVIEW, CA</u>
<u>JEFF KROGSTAD</u>	<u>3010 WINLOCK TORRENCE, CA</u>
<u>KENT MATTHEWS</u>	<u>8706 ROMSON DR SANTEE, CA</u>
<u>MIKE MATTHEWS</u>	<u>8706 ROMSON DR SANTEE, CA</u>

5. The undersigned testify that on the date of 01-28, 2002, all monuments required by law were erected upon the subject claim(s), and all notices required by law were posted on the subject claim(s) or copies thereof were in place, and at said date each corner monument bore or contained marking sufficient to appropriately designate the corner of the claim to which it pertains and the name of the claim(s).

I (we) hereby certify under penalty of perjury under the laws of the State of California that the foregoing statements are true and correct:

[Signature]
(Signature of person(s) responsible for above statements)

Date 08-26-02

FAILURE TO FILE ANNUALLY EVIDENCE OF ASSESSMENT WORK OR NOTICE OF INTENT TO HOLD A MINING CLAIM WITH BOTH THE APPROPRIATE COUNTY RECORDER AND THE BUREAU OF LAND MANAGEMENT WITHIN PRESCRIBED TIME PERIODS WILL CONSTITUTE AN ABANDONMENT OF THE MINING CLAIM(S).

FILE THIS ORIGINAL NOTICE WITH APPROPRIATE COUNTY RECORDER (by September 30) AND FILE A DUPLICATE NOTICE (by December 30) WITH THE BUREAU OF LAND MANAGEMENT, CALIFORNIA STATE OFFICE, 2800 COTTAGE WAY RM W1834, SACRAMENTO, CA 95825-0451

Any person who willfully makes a false statement with respect to any mining claim on the affidavit of labor or improvements or on the supplementary affidavit is guilty of a misdemeanor, and upon conviction shall be punished by a fine of not more than two hundred dollars (\$200) or by imprisonment in the county jail for not more than six months, or by both the fine and imprisonment. (Public Resources Code of California, Div. 3.5, Chap. 1, Sec. 3913c, d).

This form is for the purpose of complying with the laws of the United States and the State of California pertaining to assessment work (30 USC 28, 43 CFR 3833.2). Subject to Paperwork Reduction Act and Privacy Act statements available at the BLM California State Office, Sacramento.

United States Department of the Interior
Bureau of Land Management
 BUSINESS & SUPPORT SVCS DIV
 222 N CENTRAL AVE
 PHOENIX, AZ 85004 -2203
 Phone: (602) 417-9200

Receipt	
No.	555341

Transaction #: 580121

Date of Transaction: 09/04/2002

CUSTOMER: GARY L BROWN
 3203 53RD ST
 SAN DIEGO, CA 92105

LINE #	QTY	DESCRIPTION	REMARKS	UNIT PRICE	TOTAL
1	1.00	LOCATABLE MINERALS / MINING CLAIMS-NOT NEW-UNADJUD, ONE AUTH NO. ONLY / MINING CLAIM MONEY RECEIVED (455) CASES: AMC192495/\$35.00	POL 2002 (7)+ WAIVER (2)	- n/a -	35.00
TOTAL:					\$35.00

PAYMENT INFORMATION						
1	AMOUNT	\$35.00	POSTMARKED	08/30/2002		
	TYPE	CHECK	RECEIVED	09/03/2002		
	CHECK NO	2226				
	NAME	BROWN, GARY L 3203 53RD ST SAN DIEGO CA 92105				

REMARKS

This receipt was generated by the automated BLM Collections and Billing System and is a paper representation of a portion of the official electronic record contained therein.

UNITED STATES
DEPARTMENT OF THE INTERIOR
BUREAU OF LAND MANAGEMENT

MAINTENANCE FEE WAIVER CERTIFICATION

Am492495
341757
327584

506

FORM APPROVED
OMB NO. 1004-0114
Expires: December 31, 2002

SEE INSTRUCTIONS ON REVERSE

1. This small miner waiver is filed for the assessment year beginning at noon on September 1, 2002 and ending at noon on September 1, 2003
2. The undersigned and all related parties owned ten or fewer mining claims, mill, or tunnel sites located and maintained on Federal lands in the United States of America on September 1, 2002.
3. The undersigned have performed the assessment work **required by law** for each mining claim listed **prior to filing this waiver** and understand that by filing this form; an affidavit of assessment work **must** be recorded by the December 30th following the filing of this waiver.
4. The undersigned understand that if the assessment work obligation has not yet come due under 30 U.S.C. 28 (for those claims in their first assessment year only); a notice of intent to hold reciting this condition **must** be recorded by the December 30th following the filing of this waiver.
5. The undersigned understand that mill and tunnel sites may also be listed upon this waiver and be waived from payment of the maintenance fee; and that a notice of intent to hold for these sites is required to be recorded by the December 30th immediately following the filing of this waiver.
6. The undersigned understand and acknowledge that pursuant to 43 U.S.C. 1212 and 18 U.S.C. 1001; the filing or recording of a false, fictitious, or fraudulent document with the Bureau of Land Management may result in a fine of up to \$250,000, a prison term not to exceed five years, or both.
7. The mining claims, mill or tunnel sites for which this waiver from payment of the maintenance fees is requested are:

CLAIM OR SITE NAME	BLM RECORDATION SERIAL NUMBER
1. <u>Key #1</u>	<u>AMC192495</u>
2. <u>Key #2</u>	<u>AMC192496</u>
3. <u>Key X</u>	<u>AMC192497</u>
4. <u>QA #1</u>	<u>AMC341757</u>
5. <u>QA #2</u>	<u>AMC341758</u>
6. <u>COCO BABY</u>	<u>AMC327586</u>
7.	
8.	
9.	
10.	

The owner(s) (claimants) of the above mining claims and sites are:

Keith Coleman
(Owner's Name - Please Print)
12209 Winter Gardens Dr.
(Street or P.O. Box)
Lakeside CA 92040
(City) (State) (Zip Code)

[Signature]
(Owner's Signature)

Jeff Krogstad
(Owner's Name - Please Print)
3010 WINLOCK
(Street or P.O. Box)
Torrence CA
(City) (State) (Zip Code)

[Signature]
(Owner's Signature)

Kent Matthews
(Owner's Name - Please Print)
8706 Rumson Dr.
(Street or P.O. Box)
Santee CA 92071
(City) (State) (Zip Code)

[Signature]
(Owner's Signature)

(Continued on reverse)

ENTERED INTO COMPUTER

9/27/02 QB

Mike Matthews

(Owner's Name - Please Print)

8706 Ramsd Dr

(Street or P.O. Box)

STATE OF CA 92071

(City)

(State)

(Zip Code)

Michael Matthews

(Owner's Signature)

(Owner's Name - Please Print)

(Street or P.O. Box)

(Owner's Signature)

(City)

(State)

(Zip Code)

(Owner's Name - Please Print)

(Street or P.O. Box)

(Owner's Signature)

(City)

(State)

(Zip Code)

(Owner's Name - Please Print)

(Street or P.O. Box)

(Owner's Signature)

(City)

(State)

(Zip Code)

INSTRUCTIONS

1. This certification is made under the provisions of § 1744 of Title 43 and § 28-28k of Title 30 of the United States Code; and the regulations thereunder (43 CFR Part 3830).
2. The claimant(s) must fill in the dates in paragraph 1 for the beginning and ending of the assessment year for which this waiver is sought.
3. The claimant(s) must fill in the date in paragraph 2 for the beginning of the assessment year for which this waiver is sought.
4. All claim and site names and Bureau of Land Management (BLM) serial numbers must be listed for the mining claims, mill sites, and tunnel sites for which the waiver is sought.
5. All owners of the mining claims, mill sites, and tunnel sites and their addresses must be given.
6. This waiver form must be signed by all the claimants or their designated agent; in original form. If an agent is designated, a notarized designation of agent, signed by all of the claimants with proper address given, must be submitted with this waiver.

7. This form must be filed no later than September 1st for the upcoming assessment year in the BLM State Office where the mining claims or sites are recorded, or the waiver cannot be granted by the BLM. (Example: to obtain a waiver for the assessment year 2000, which begins at noon on September 1, 1999, you must qualify for and file for a waiver no later than September 1, 1999 in the proper BLM State Office).
8. For all mining claims which require assessment work, you must record an affidavit of labor on or before the December 30th immediately following the filing of this waiver. For all other mining claims or sites waived, you must record a notice of intent to hold on or before the December 30th immediately following the filing of this waiver.
9. Mill and tunnel sites may also be listed upon this waiver and be waived from payment of the maintenance fee. A notice of intent to hold for these sites is required to be filed by the December 30th following the filing of this waiver.

NOTICE/BURDEN HOURS STATEMENT

The Privacy Act of 1974, as amended, and the regulation in 43 CFR 2.48(d) provide that you be furnished the following information in connection with the information required by this certification of waiver from rental fees.

AUTHORITY: 30 U.S.C. 28-28k; 43 U.S.C. 1201, 1457, 1740, and 1744; and 43 CFR 3830.

PRINCIPLE PURPOSE: This information is to be used to verify that the owner(s) (claimants) of a mining claim has complied with 30 U.S.C. 28f and is entitled to perform assessment work in lieu of paying the maintenance fee for the mining claims listed on this form.

ROUTINE USE: (1) Adjudication of the claimant(s) certification of waiver from paying the maintenance fee otherwise required by 30 U.S.C. 28f. (2) Disclosure may be made to appropriate Federal agencies when location is made within the agency's geographic area of responsibility. (3) Information from the record and/or the record will be transferred to the appropriate Federal, State, or local agency, or a member of the public in response to a specific request for pertinent information. (4) Information may also be provided to the Department of Justice or in a proceeding before a court or adjudicative body; or to Federal, State, local or foreign agencies when needed for enforcement of civil or criminal codes or applicable regulations concerning title rights upon the public land.

EFFECT OF NOT PROVIDING INFORMATION: Disclosure of this information is required by 30 U.S.C. 28f and 43 CFR Part 3830 for those qualified claimants wishing to take the small miner waiver allowed. Failure to supply the information required in this form to support the claimants certification of waiver from payment of the otherwise required maintenance fees will result in the waiver being disallowed and the mining claims subject to forfeiture by BLM under 30 U.S.C. 28i.

The Paperwork Reduction Act of 1995 requires us to inform you that:

This information is being collected to allow the BLM to determine if you qualify for a waiver from the payment of \$100 per mining claim or site maintenance fee established in 30 U.S.C. 28f and the implementing regulations at 43 CFR 3830. A response to this request is required in accordance with the statute to obtain your benefit.

BLM would like you to know that you do not have to respond to this, or any other, Federal agency-sponsored information collection unless it displays a currently valid OMB control number.

Public reporting burden for this form is estimated to average 8 minutes (0.133 hours) per response, including time to review instructions, gathering and maintaining data, and completing and reviewing the form. Direct comments regarding this burden estimate, or any other aspect of this form, to the U.S. Department of the Interior, Bureau of Land Management, (1004-0114) Bureau Clearance Officer (WO-630), Mail Stop 401 LS, 1849 C St., N.W., Washington, D.C. 20240.

FOR OFFICIAL USE ONLY

UNITED STATES
DEPARTMENT OF THE INTERIOR
BUREAU OF LAND MANAGEMENT
MAINTENANCE FEE WAIVER CERTIFICATION

Amc
327584,
341757,

317
FORM APPROVED
OMB NO. 1004-0114
Expires: December 31, 2002

SEE INSTRUCTIONS ON REVERSE

1. This small miner waiver is filed for the assessment year beginning at noon on September 1, 2001 and ending at noon on September 1, 2002.
2. The undersigned and all related parties owned ten or fewer mining claims, mill, or tunnel sites located and maintained on Federal lands in the United States of America on September 1, 2001.
3. The undersigned have performed the assessment work required by law for each mining claim listed prior to filing this waiver and understand that by filing this form; an affidavit of assessment work must be recorded by the December 30th following the filing of this waiver.
4. The undersigned understand that if the assessment work obligation has not yet come due under 30 U.S.C. 28 (for those claims in their first assessment year only); a notice of intent to hold reciting this condition must be recorded by the December 30th following the filing of this waiver.
5. The undersigned understand that mill and tunnel sites may also be listed upon this waiver and be waived from payment of the maintenance fee; and that a notice of intent to hold for these sites is required to be recorded by the December 30th immediately following the filing of this waiver.
6. The undersigned understand and acknowledge that pursuant to 43 U.S.C. 1212 and 18 U.S.C. 1001; the filing or recording of a false, fictitious, or fraudulent document with the Bureau of Land Management may result in a fine of up to \$250,000, a prison term not to exceed five years, or both.
7. The mining claims, mill or tunnel sites for which this waiver from payment of the maintenance fees is requested are:

CLAIM OR SITE NAME	BLM RECORDATION SERIAL NUMBER
1. QA#1	341757
2. QA#2	341758
3. Coco Baby	327586
4.	
5.	
6.	
7.	
8.	
9.	
10.	

The owner(s) (claimants) of the above mining claims and sites are:

Jeff Krogstad

(Owner's Name - Please Print)

3030 Merrill Drive #27

(Street or P.O. Box)

Torrance

Calif.

90503

(City)

(State)

(Zip Code)

(Owner's Signature)

Keith Coleman

(Owner's Name - Please Print)

12209 Winter Gardens Drive

(Street or P.O. Box)

Lakeside

Calif.

92040

(City)

(State)

(Zip Code)

(Owner's Signature)

Kent Matthews

(Owner's Name - Please Print)

8706 Rumson Drive

(Street or P.O. Box)

Santee

Calif.

91971

(City)

(State)

(Zip Code)

(Owner's Signature)

(Continued on reverse)

ENTERED INTO COMPUTER

Am 9/28/01

Mike Matthews

(Owner's Name - Please Print)

10366 Mission Gorge Road

(Street or P.O. Box)

Santee

(City)

Calif.

(State)

919171

(Zip Code)

(Owner's Signature)

(Owner's Name - Please Print)

(Owner's Signature)

(Street or P.O. Box)

(City)

(State)

(Zip Code)

(Owner's Name - Please Print)

(Owner's Signature)

(Street or P.O. Box)

(City)

(State)

(Zip Code)

(Owner's Name - Please Print)

(Owner's Signature)

(Street or P.O. Box)

(City)

(State)

(Zip Code)

INSTRUCTIONS

1. This certification is made under the provisions of § 1744 of Title 43 and § 28-28k of Title 30 of the United States Code; and the regulations thereunder (43 CFR Part 3830).
2. The claimant(s) **must** fill in the dates in paragraph 1 for the beginning and ending of the assessment year for which this waiver is sought.
3. The claimant(s) **must** fill in the date in paragraph 2 for the beginning of the assessment year for which this waiver is sought.
4. All claim and site names and Bureau of Land Management (BLM) serial numbers **must** be listed for the mining claims, mill sites, and tunnel sites for which the waiver is sought.
5. All owners of the mining claims, mill sites, and tunnel sites and their addresses **must** be given.
6. This waiver form **must** be signed by all the claimants or their designated agent, in original form. If an agent is designated, a notarized designation of agent, signed by all of the claimants with proper address given, **must** be submitted with this waiver.

7. This form **must** be filed no later than September 1st for the upcoming assessment year in the BLM State Office where the mining claims or sites are recorded, or the waiver cannot be granted by the BLM. (Example: to obtain a waiver for the assessment year 2000, which begins at noon on September 1, 1999, you **must** qualify for and file for a waiver no later than September 1, 1999 in the proper BLM State Office).
8. For all mining claims which require assessment work, you **must** record an affidavit of labor on or before the December 30th immediately following the filing of this waiver. For all other mining claims or sites waived, you **must** record a notice of intent to hold on or before the December 30th immediately following the filing of this waiver.
9. Mill and tunnel sites may also be listed upon this waiver and be waived from payment of the maintenance fee. A notice of intent to hold for these sites is required to be filed by the December 30th following the filing of this waiver.

NOTICE/BURDEN HOURS STATEMENT

The Privacy Act of 1974, *as amended*, and the regulation in 43 CFR 2.48(d) provide that you be furnished the following information in connection with the information required by this certification of waiver from rental fees.

AUTHORITY: 30 U.S.C. 28-28k; 43 U.S.C. 1201, 1457, 1740, and 1744; and 43 CFR 3830.

PRINCIPLE PURPOSE: This information is to be used to verify that the owner(s) (claimants) of a mining claim has complied with 30 U.S.C. 28f and is entitled to perform assessment work in lieu of paying the maintenance fee for the mining claims listed on this form.

ROUTINE USE: (1) Adjudication of the claimant(s) certification of waiver from paying the maintenance fee otherwise required by 30 U.S.C. 28f. (2) Disclosure may be made to appropriate Federal agencies when location is made within the agency's geographic area of responsibility. (3) Information from the record and/or the record will be transferred to the appropriate Federal, State, or local agency, or a member of the public in response to a specific request for pertinent information. (4) Information may also be provided to the Department of Justice or in a proceeding before a court or adjudicative body; or to Federal, State, local or foreign agencies when needed for enforcement of civil or criminal codes or applicable regulations concerning title rights upon the public land.

EFFECT OF NOT PROVIDING INFORMATION: Disclosure of this information is required by 30 U.S.C. 28f and 43 CFR Part 3830 for those qualified claimants wishing to take the small miner waiver allowed. Failure to supply the information required in this form to support the claimants certification of waiver from payment of the otherwise required maintenance fees will result in the waiver being disallowed and the mining claims subject to forfeiture by BLM under 30 U.S.C. 28i.

The Paperwork Reduction Act of 1995 requires us to inform you that:

This information is being collected to allow the BLM to determine if you qualify for a waiver from the payment of \$100 per mining claim or site maintenance fee established in 30 U.S.C. 28f and the implementing regulations at 43 CFR 3830. A response to this request is required in accordance with the statute to obtain your benefit.

BLM would like you to know that you do not have to respond to this, or any other, Federal agency-sponsored information collection unless it displays a currently valid OMB control number.

Public reporting burden for this form is estimated to average 8 minutes (0.133 hours) per response, including time to review instructions, gathering and maintaining data, and completing and reviewing the form. Direct comments regarding this burden estimate, or any other aspect of this form, to the U.S. Department of the Interior, Bureau of Land Management, (1004-0114) Bureau Clearance Officer (WO-630), Mail Stop 401 LS, 1849 C St., N.W., Washington, D.C. 20240.

FOR OFFICIAL USE ONLY

2001 AUG 20 A 10:54

RECEIVED
BUREAU OF
LAND MANAGEMENT

Receipt No. 418466

Trans No. 438602

LEAD FILE #'S _____

AMC 192495; AMC 327584

AMC 332291, AMC 341757

AMC Number	Code	Amount
192495-192497	480	15~
327586		5~
332291	480	5~
341757-341758	480	10~
TOTAL:		535~

Date of Doc _____

Date of Rec't _____

Amount Rec'd \$35.00

Amount Earned \$35⁰⁰

480 POL
481 NOI
482 MAINT
396 TRANS
635 AMEND

[illegible]

Date Entered: Rice 12/7/2001

Date Verified: _____

Sent to Accts: 12/7/2001

Date Earned: _____

NOTES:

2001 LEJ-3 A 8 40

November 28, 2001

B.L.M.
Arizona Office
222 No. Central Avenue
Phoenix, Ariz. 85004-2203

Dear Sirs:

This is a list of mining claims located in Arizona. Along with this list are copies of Assessment of Annual Labor documents for these claims:

MINING CLAIM NUMBERS


MINING CLAIM NAMES

192495
192496
192497
327586
332291
341757
341758

Key #1
Key #2
Key X
Coco Baby
Hol-E-Cactus
QA#1
QA#2

Enclosed is a check to cover the costs of recording these claims on your computer.

Sincerely yours,



Michael Matthews

Merle Williams
12800 AmberHill Lane
Poway, Calif. 92064

Recorded at the Request
of Merle Williams



2001-03963
Page 1 of 1
Recorded By: MERLE WILLIAMS
PATRICIA L WALL, RECORDER
OFFICIAL RECORDS OF LA PAZ COUNTY, AZ
09/20/2001 03:39 PM Recording Fee \$15.00

AFFIDAVIT OF PERFORMANCE OF ANNUAL LABOR

STATE OF ARIZONA)

) ss

COUNTY OF La Paz)

Merle Williams, being duly sworn, deposes and says: That he is a citizen of the United States, more than eighteen (18) years of age and resides at 12800 AmberHill Lane Poway, California 92064.

That he is personally acquainted with the following unpatented mining claims situated in the La Paz Mining District, La Paz County, Arizona. The names, books and pages of recording of the location notices in the Office of the Recorder of said county and the B.L.N. serial numbers of which are as follows:

RECORDED

<u>Claim Name</u>	<u>Book</u>	<u>Page</u>	<u>AMC. No.</u>
Hol-E-Cactus	94-06047		332291

That the notices of location of said claims are posted within the following Section, Township and Range: Sec. 29, T4N, R21W, G&SRM, Arizona.

That Merle Williams, whose address is 12800 Amber Hill Lane Poway, California 92064, is the owner of the above described claim(s).

That between the 1st day of September, 2000 and the 31st day of August 2001, atleast \$100.00 dollars worth of work and improvements were done and performed upon or for the benefit of each of the said claims, not including the location work of said mining claims;


That such work and improvements consisted of:

Reset the corner and discovery posts of the claim. Total hours-2 hours Total value-\$20.00 Date - 4/24/01

Removed overburden and rocks to undercover a gold placer deposit. Total hours-10 hours Total value-\$100.00 Date-4/24-25/01

Performed by:

Merle Williams 12800 Amber Hill Road Poway, Calif. 92064



That all of the above described work and improvements were performed by or at the expense of Merle Williams, the Owner/Partner of said claims, for the purpose of complying with the laws of the United States pertaining to Annual Work or Assessment.

Dated this 7th day of September, 2001.

Merle C. Williams

Subscribed and sworn to before me this 7th day of September, 2001.
by MERLE WILLIAMS

My Commission Expires:

ENTERED IN COMPUTER

RE 12/7/2001

Michael Matthews
0366 Mission Gorge Road
Santee, Calif. 91971



2001-04074
Page 1
Request By: MICHAEL MATTHEWS
PATRICIA L WALL, RECORDER
OFFICIAL RECORDS OF LA PAZ COUNTY, AZ
09/28/2001 03:52 PM Recording Fee \$14.00

AFFIDAVIT OF PERFORMANCE OF ANNUAL LABOR

STATE OF ARIZONA)
COUNTY OF La Paz) ss

2001 DEC -3 A 9 44
STATE OFFICE
PHOENIX, ARIZONA
LAND MANAGEMENT

Michael Matthews, being duly sworn, deposes and says: That he is a citizen of the United States, more than eighteen (18) years of age and resides at 10366 Mission Gorge Road Santee, California 91971

That he is personally acquainted with the following unpatented mining claims situated in the Plomosa Mining District, La Paz County, Arizona. The names, books and pages of recording of the location notices in the Office of the Recorder of said county and the B.L.M. serial numbers of which are as follows:

RECORDED

Claim Name	Book	Page	AMC. No.
Key #1	83-000648		192495
Key #2	83-000649		192496
Key X	83-000650		192497

That the notices of location of said claims are posted within the following Section, Township and Range: Sec. 26, T4N, R20W, G&SRM, Arizona.

That Michael Matthews, whose address is 10366 Mission Gorge Road Santee, California 91971, is the owner of the above described claim(s).

That between the 1st day of September, 2000 and the 31st day of August 2001, atleast \$100.00 dollars worth of work and improvements were done and performed upon or for the benefit of each of the said claims, not including the location work of said mining claims;

That such work and improvements consisted of:

- Key#1- Removed overburden and rocks to expose a placer deposit. Total hours-14 hours
Total value-\$140.00 Dates done-01/19-20/01 (Dave Thomas&Gary Thomas)
- Key #2- Cleared away overburden in a desert wash to work placer deposit. Total hours-15 hours
Total value-\$150.00 Dates done-01/19-20/01 (Mike Garrett)
- Key#3- Removed overburden and debris to expose a placer gold area. Total hours-16 hours
Total value- \$160.00 Dates done-01/19-20/01 (Gordon and Cheryl Ripley)

Performed by:

Dave and Gary Thomas 583 Brian Street Hemet, Calif. 92544
Mike Garrett 13490 Highway 8 Business #26 Lakeside, Calif, 92040
Gordon& Cheryl Ripley 451 Concepcion Avenue Spring Valley, Calif. 91977

That all of the above described work and improvements were performed by or at the expense of Michael Matthews, the Owner/Partner of said claims, for the purpose of complying with the laws of the United States pertaining to Annual Work or Assessment.

Dated this 26 day of September, 2001.

Michael Matthews

Subscribed and sworn to before me
by Suzette Simon
My Commission Expires:

26
SUZETTE SIMON
Commission # 1247152
Notary Public - California
San Diego County
My Comm. Expires Dec 26, 2003

ENTERED IN COMPUTER
RS 12/7/2001

Michael Matthews
10366 Mission Gorge Road
Santee, Calif. 91971



2001-04075
Page 1
Requ... By: MICHAEL MATTHEWS
PATRICIA L WALL, RECORDER
OFFICIAL RECORDS OF LA PAZ COUNTY, AZ
09/28/2001 03:52 PM Recording Fee \$14.00

AFFIDAVIT OF PERFORMANCE OF ANNUAL LABOR

STATE OF ARIZONA)
) ss
COUNTY OF La Paz)

2001 DEC - 3 A
BUREAU OF
LAND INVESTIGATION
ARIZONA
STATE OFFICE
PHOENIX, ARIZONA

Michael Matthews, being duly sworn, deposes and says That he is a citizen of the United States, more than eighteen (18) years of age and resides at 10366 Mission Gorge Road Santee, California 91971

That he is personally acquainted with the following unpatented mining claims situated in the Plomosa Mining District, La Paz County, Arizona. The names, books and pages of recording of the location notices in the Office of the Recorder of said county and the B.L.M. serial numbers of which are as follows:

RECORDED			
Claim Name	Book	Page	AMC. No.
QA#1	96-05510		341757
QA#2	96-05511		341758
Coco Baby	93-03948		327586

That the notices of location of said claims are posted within the following Section, Township and Range: Sec. 25,26 T4N, R20W, G&SRM, Arizona.

That Michael Matthews, whose address is 10366 Mission Gorge Road Poway, California 92064, is the owner of the above described claim(s).

That between the 1st day of September, 2000 and the 31st day of August 2001, atleast \$100.00 dollars worth of work and improvements were done and performed upon or for the benefit of each of the said claims, not including the location work of said mining claims;

That such work and improvements consisted of:

- QA#1- Removed overburden and rocks to expose a gold placer deposit. Total hours-14 hours
Total value-\$140.00 Dates done-01/19-20/01 (Joe Owens and Ed Ostrom)
- QA#2- Removed overburden in a desert wash to expose a placer deposit. Total hours-11 hours
Total value-\$110.00 Dates done-01/19-20/01 (Harry Howe)
- Coco Baby- Cleared away overburden to expose a section of wash for gold mining.
Total hours- 12 hours Total value-\$120.00 Dates done-01/19-20/01 (James Parli)

Performed by:

- Joe Owens PO Box 153 Maricopa, Calif. 93252
- Ed Ostrom 13756 Celestial Road Poway, Calif. 92064
- Harry Howe 2815 Coburn Street National City, Calif. 91950
- James Parli 725 Lauree Street El Cajon, Calif. 92020

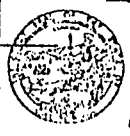
That all of the above described work and improvements were performed by or at the expense of Michael Matthews, the Owner/Partner of said claims, for the purpose of complying with the laws of the United States pertaining to Annual Work or Assessment.

Dated this 26 day of September, 2001.

Michael Matthews

Subscribed and sworn to before me this 26th day of September, 2001.

by Suzette Simoes



SUZETTE SIMOES
Commission # 1247252
Notary Public - California
San Diego County
My Comm. Expires Dec 26, 2003

My Commission Expires: 12/26/2003

ENTERED IN COMPUTER
RS 12/7/2001

United States Department of the Interior
Bureau of Land Management
BUSINESS & SUPPORT SVCS DIV
222 N CENTRAL AVE
PHOENIX, AZ 85004 -2203
Phone: (602) 417-9200

Receipt

No:

418466

Transaction #: 438602

Date of Transaction: 12/05/2001

CUSTOMER: JOSEPH J JOHANEK
4409 GILA AVE
SAN DIEGO, CA 92117

LINE #	QTY	COMMODITY / SUBJECT / ACTION / PRODUCT	REMARKS	UNIT PRICE	TOTAL
1	1.00	LOCATABLE MINERALS / MINING CLAIMS-NOT NEW-UNADJUD, ONE AUTH NO. ONLY / MINING CLAIM MONEY RECEIVED (455)	POL 2001 (7)	- n/a -	\$35.00
TOTAL:					\$35.00

PAYMENT INFORMATION

1	AMOUNT:	\$35.00	POSTMARKED:	11/29/2001
	TYPE:	CHECK	RECEIVED:	12/03/2001
	CHECK NO:	9812206200		
	NAME:	JOHANEK, JOSEPH J 4409 GILA AVE SAN DIEGO CA 92117		

REMARKS

PHONE NUMBER UNAVAILABLE

CASE SERIAL NUMBER INFORMATION

TRNS #	LINE #	CASES
438602	1	AMC293495/\$35.00

This receipt was generated by the automated BLM Collections and Billings System and is a paper representation of a portion of the official electronic record contained therein.

CERTIFIED MAIL



7000 0520 0022 4499 4136



0000

85004

U.S. POSTAGE
PAID
SAN DIEGO, CA
92117
NOV 29, 01
AMOUNT

\$4.17
00022880-08

**RETURN RECEIPT
REQUESTED**

Joseph John JohaneK
4409 Gila Avenue
San Diego, Calif, 92117

B.L.M.- ARIZONA
222 No. CENTRAL AVENUE
PHOENIX, ARIZ. 85004-2203

RECEIVED
BUREAU
LAW ENFORCEMENT

2001 DEC -3 A 9:40

ARIZONA

Receipt #: 211818

Amount Received: 35.00

Date: 10/24/00

Transaction #: 225787

Lead #: 341757, 332291,
327584, 192495

AMC #	Code	\$\$\$\$
192495 - 192497	480	15.0
327584	480	5.0
332291	480	5.0
341757 - 341758	480	10.0

AMC #	Code	\$\$\$\$

Total: 35.0

480---POL-----\$5
481---NOI-----\$5
482---Maint.---\$100
396---Trf.-----\$5
635---Amd.-----\$5
379---Refund


Entered: [Signature] 11/15/00
Date

Verified: [Signature] 12.7.00
Date

Sent to Accounts: 12.7.00
Date

Earned by Accounts: _____
Date

Michael Matthews
10366 Mission Gorge Road
Poway, California 91971



2000-04215
Page 1 of 1
OFFICIAL RECORDS OF LA PAZ COUNTY, AZ
PATRICIA L WALL, RECORDER
09/20/2000 03:38 PM Recording Fee \$15.00

RECEIVED
BUREAU OF
COUNTY CLERK
09/20/2000

AFFIDAVIT OF PERFORMANCE OF ANNUAL LABOR

STATE OF ARIZONA)
)
COUNTY OF La Paz)

Michael Matthews, being duly sworn, deposes and says: That he is a citizen of the United States, more than eighteen (18) years of age and resides at 10366 Mission Gorge Road Santee, California 91971

That he is personally acquainted with the following unpatented mining claims situated in the Plomosa Mining District, La Paz County, Arizona. The names, books and pages of recording of the location notices in the Office of the Recorder of said county and the B.L.M. serial numbers of which are as follows:

Claim Name	Book	RECORDED Page	AMC. No.
QA#1	96-05510		341757
QA#2	96-05511		341758
Coco Baby	93-03948		327586

That the notices of location of said claims are posted within the following Section, Township and Range: Sec. 25,26 T4N, R20W, S&SRM, Arizona.

That Michael Matthews, whose address is 10366 Mission Gorge Road Santee, California, is the owner of the above described claim(s).

That between the 1st day of September, 1999 and the 31st day of August 2000, atleast \$100.00 dollars worth of work and improvements were done and performed upon or for the benefit of each of the said claims, not including the location work of said mining claims;

That such work and improvements consisted of:

QA#1- Removed debris and rocks to expose a placer gold deposit. Total hours-11 hours. Total value-\$110.00 Dates done-2/18-20/2000 Bill Atwood.

QA#2- Removed overburden and rocks to expose placer gold deposit. Total hours-12 hours Total value -\$120.00 Dates done-2/18-20/2000 John Keller.

Coco baby- Removed rocks and overburden in stream bed to expose gold placer deposit. Total hours-12 hours. Total value-\$120.00 Harvey and Glenda Holsboro. Dates done-2/18-20/00

Performed by:

John Keller 1141 Gaucho Place Escondido, California 92029

Harvey&Glenda Holsboro 130 Richfield Ave. El Cajon, California 92020

Bill Atwood 11565 Kirby Place San Diego, California 92126


That all of the above described work and improvements were performed by or at the expense of Michael Matthews, the Owner/Partner of said claims, for the purpose of complying with the laws of the United States pertaining to Annual Work or Assessment.

Dated this 12 day of September, 2000.

Subscribed and sworn to before me this 12 day of September, 2000.

by Julio Simoes

My Commission Expires: 12/09/03




ENTERED INTO COMPUTER

11/15/00
12-2-00

RECORDED IN: 111
When Recorded
Mail to:

Michael Matthews
10366 Mission Gorge Road
Poway, California 91971



2000-04215
Page 1 of 1
OFFICIAL RECORDS OF LA PAZ COUNTY, AZ
PATRICIA L WALL, RECORDER
09/20/2000 03:38 PM Recording Fee \$15.00

AFFIDAVIT OF PERFORMANCE OF ANNUAL LABOR

STATE OF ARIZONA)
) ss
COUNTY OF La Paz)

Michael Matthews, being duly sworn, deposes and says: That he is a citizen of the United States, more than eighteen (18) years of age and resides at 10366 Mission Gorge Road Santee, California 91971.

That he is personally acquainted with the following unpatented mining claims situated in the Plomosa Mining District, La Paz County, Arizona. The names, books and pages of recording of the location notices in the Office of the Recorder of said county and the B.L.M. serial numbers of which are as follows:

<u>Claim Name</u>	<u>Book</u>	<u>Page</u>	<u>AMC. No.</u>
QA#1	96-05510		341757
QA#2	96-05511		341758
Coco Baby	93-03948		327586

That the notices of location of said claims are posted within the following Section, Township and Range: Sec. 25,26 T4N, R20W, G&SRM, Arizona.

That Michael Matthews, whose address is 10366 Mission Gorge Road Santee, California, is the owner of the above described claim(s).

That between the 1st day of September, 1999 and the 31st day of August 2000, at least \$100.00 dollars worth of work and improvements were done and performed upon or for the benefit of each of the said claims, not including the location work of said mining claims;

That such work and improvements consisted of:

QA#1- Removed debris and rocks to expose a placer gold deposit. Total hours-11 hours. Total value-\$110.00 Dates done-2/18-20/2000 Bill Atwood.

QA#2- Removed overburden and rocks to expose placer gold deposit. Total hours-12 hours Total value -\$120.00 Dates done-2/18-20/2000 John Keller.

Coco baby- Removed rocks and overburden in stream bed to expose gold placer deposit. Total hours-12 hours. Total value-\$120.00 Harvey and Glenda Holsboro Dates done-2/18-20/00

Performed by:

John Keller 1141 Gaucho Place Escondido, California 92029

Harvey&Glenda Holsboro 130 Richfield Ave. El Cajon, California 92020

Bill Atwood 11565 Kirby Place San Diego, California 92126


That all of the above described work and improvements were performed by or at the expense of Michael Matthews, the Owner/Partner of said claims, for the purpose of complying with the laws of the United States pertaining to Annual Work or Assessment.

Dated this 12 day of September, 2000.

Subscribed and sworn to before me this 12 day of September, 2000.

by Julio Simoes

My Commission Expires: 12/04/03



ENTERED INTO COMPUTER

11/15/00

When Recorded
Mail To:

Merle Williams
12800 Amber Hill Lane
Poway, Calif. 92064



2000-04255

Page 1 of 1

OFFICIAL RECORDS OF LA PAZ COUNTY, AZ
PATRICIA L WALL, RECORDER
09/25/2000 02:51 PM Recording Fee \$15.00

AFFIDAVIT OF PERFORMANCE OF ANNUAL LABOR

STATE OF ARIZONA)
) ss
COUNTY OF La Paz)

Merle Williams, being duly sworn, deposes and says: That he is a citizen of the United States, more than eighteen (18) years of age and resides at 12800 Amber Hill Lane Poway, California 92064

That he is personally acquainted with the following unpatented mining claims situated in the La Paz Mining District, La Paz County, Arizona. The names, books and pages of recording of the location notices in the Office of the Recorder of said county and the B.L.M. serial numbers of which are as follows:

Claim Name	Book	Page	AMC. No.
Hol-E-Cactus	94-06047		332291

That the notices of location of said claims are posted within the following Section, Township and Range: Sec. 29, T4N, R21W, G2SR1, Arizona.

That Merle Williams, whose address is 12800 Amber Hill Road Poway, California 92064, is the owner of the above described claim(s).

That between the 1st day of September, 1999 and the 31st day of August, 2000, atleast \$100.00 dollars worth of work and improvements were done and performed upon or for the benefit of each of the said claims, not including the location work of said mining claims;

That such work and improvements consisted of:

Clearing away debris and overburden to expose a placer deposit of gold. Total hours-12
Total Value-\$120.00 Dates done-10/9-10/99.

ENTERED INTO COMPUTER
X 11/15/00

Performed by:

Hugh Sheldon P.O. Box 843 Bard, California 92222

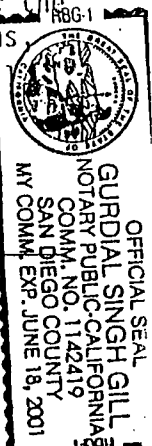
That all of the above described work and improvements were performed by or at the expense of Merle Williams, the Owner/Partner of said claims for the purpose of complying with the laws of the United States pertaining to Annual Work or Assessment.

Dated this 18 day of September, 2000.

Subscribed and sworn to before me this 18th day of September, 2000.
by MERLE WILLIAMS

My Commission Expires: June 18, 2001

Merle C. Williams
NOTARY PUBLIC
Enril S. D. M.



October 8, 2000

RECEIVED
BUREAU OF
LAND MANAGEMENT
PHOENIX, ARIZONA

OCT 26 9 35 AM '00

B.L.M.
Arizona Office
222 No. Central Avenue
Phoenix, Ariz. 85004-2203

Dear Sirs:

This is a list of mining claims located in Arizona. Along with this list are copies of Assessment of Annual Labor documents for these claims:

MINING CLAIM NUMBERS

MINING CLAIM NAMES

192495

Key #1

192496

Key #2

192497

Key X

327586

Coco Baby

332291

Hol-E-Cactus

341757

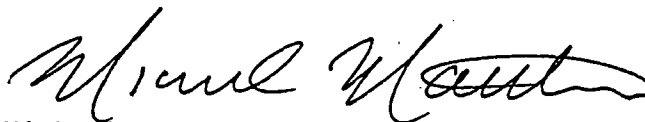
QA#1

341758

QA#2

Enclosed is a check to cover the costs of recording these claims on your computer.

Sincerely yours,



Michael Matthews

ENTERED INTO COMPUTER

11/15/00

VERIFIED

12.7.00

United States Department of the Interior
Bureau of Land Management
BUSINESS & SUPPORT SVCS DIV
222 N CENTRAL AVE
PHOENIX, AZ 85004 -2203
Phone: (602) 417-9200

Receipt

No:

211818

Transaction #: 225787

Date of Transaction: 10/26/2000

CUSTOMER: MICHAEL MATTHEWS
10366 MISSION GORGE ROAD
POWAY, CA 91971

LINE #	QTY	COMMODITY / SUBJECT / ACTION / PRODUCT	REMARKS	UNIT PRICE	TOTAL
1	4	LOCATABLE MINERALS / MINING CLAIMS-ACCOUNTS/UNADJUDICATED / MINING CLAIM MONEY RECEIVED (455)	POL 2000 (7)	- n/a -	\$35.00
TOTAL:					\$35.00

PAYMENT INFORMATION

1	AMOUNT:	\$35.00	POSTMARKED:	10/18/2000
	TYPE:	CHECK	RECEIVED:	10/26/2000
	CHECK NO:	9591705069		
	NAME:	MATTHEWS, MICHAEL 10366 MISSION GORGE ROAD POWAY CA 91971		

REMARKS

CASE SERIAL NUMBER INFORMATION

TRNS #	LINE #	CASES
225787	1	AMC341757, AMC341758, AMC327586, AMC332291

This receipt was generated by the automated BLM Collections and Billings System and is a paper representation of a portion of the official electronic record contained therein.

Mike Matthews
c/o S.P.M.A.
P.O. Box 904
La Mesa, CA 91944

PLACE STICKER AT TOP OF ENVELOPE
TO THE RIGHT OF RETURN ADDRESS.
FOLD AT DOTTED LINE
CERTIFIED MAIL



7000 0520 0022 4502 3422



0000

U.S. POSTAGE
PAID
SAN DIEGO, CA
92115
OCT 18 '00
AMOUNT

\$1.95
00064407-03

CEIVED
LABORATORY
OCT 26 9 35 AM '00
PHOENIX, ARIZONA

B.L.M. - ARIZONA
222 No. CENTRAL AVENUE
Phoenix, Ariz. 85004

UNITED STATES
DEPARTMENT OF THE INTERIOR
BUREAU OF LAND MANAGEMENT

MAINTENANCE FEE WAIVER CERTIFICATION

SEE INSTRUCTIONS ON REVERSE

341757
327584

FORM APPROVED
OMB NO. 1004-0114
Expires: December 31, 2002

440

1. This small miner waiver is filed for the assessment year beginning at noon on September 1, 2000 and ending at noon on September 1, 2001
2. The undersigned and all related parties owned ten or fewer mining claims, mill, or tunnel sites located and maintained on Federal lands in the United States of America on September 1, 2000
3. The undersigned have performed the assessment work **required by law** for each mining claim listed **prior to filing this waiver** and understand that by filing this form; an affidavit of assessment work **must** be recorded by the December 30th following the filing of this waiver.
4. The undersigned understand that if the assessment work obligation has not yet come due under 30 U.S.C. 28 (for those claims in their first assessment year only); a notice of intent to hold reciting this condition **must** be recorded by the December 30th following the filing of this waiver.
5. The undersigned understand that mill and tunnel sites may also be listed upon this waiver and be waived from payment of the maintenance fee; and that a notice of intent to hold for these sites is required to be recorded by the December 30th immediately following the filing of this waiver.
6. The undersigned understand and acknowledge that pursuant to 43 U.S.C. 1212 and 18 U.S.C. 1001; the filing or recording of a false, fictitious, or fraudulent document with the Bureau of Land Management may result in a fine of up to \$250,000, a prison term not to exceed five years, or both.
7. The mining claims, mill or tunnel sites for which this waiver from payment of the maintenance fees is requested are:

CLAIM OR SITE NAME	BLM RECORDATION SERIAL NUMBER
1. QA#1	341757
2. QA#2	341758
3. Coco Baby	327586
4.	
5.	
6.	
7.	
8.	
9.	
10.	

The owner(s) (claimants) of the above mining claims and sites are:

Keith Coleman

(Owner's Name - Please Print)

1356 No. Winston Court

(Street or P.O. Box)

Upland

(City)

Calif

(State)

91786

(Zip Code)

(Owner's Signature)

Mike Matthews

(Owner's Name - Please Print)

10366 Mission Gorge Road

(Street or P.O. Box)

Santee

(City)

Calif.

(State)

91971

(Zip Code)

(Owner's Signature)

Kent Matthews

(Owner's Name - Please Print)

8706 Rumson Drive

(Street or P.O. Box)

Santee

(City)

Calif

(State)

91971

(Zip Code)

(Owner's Signature)

(Continued on reverse)

VERIFIED

ENTERED INTO COMPUTER

LDm 8/31/00

✓

Jeff Krogstad

(Owner's Name - Please Print)

10319 Carefree Drive

(Street or P.O. Box)

Santee

(City)

Calif.

(State)

91971

(Zip Code)

(Owner's Name - Please Print)

(Street or P.O. Box)

(City)

(State)

(Zip Code)

(Owner's Name - Please Print)

(Street or P.O. Box)

(City)

(State)

(Zip Code)

(Owner's Name - Please Print)

(Street or P.O. Box)

(City)

(State)

(Zip Code)

INSTRUCTIONS

1. This certification is made under the provisions of § 1744 of Title 43 and § 28-28k of Title 30 of the United States Code; and the regulations thereunder (43 CFR Part 3830).
2. The claimant(s) **must** fill in the dates in paragraph 1 for the beginning and ending of the assessment year for which this waiver is sought.
3. The claimant(s) **must** fill in the date in paragraph 2 for the beginning of the assessment year for which this waiver is sought.
4. All claim and site names and Bureau of Land Management (BLM) serial numbers **must** be listed for the mining claims, mill sites, and tunnel sites for which the waiver is sought.
5. All owners of the mining claims, mill sites, and tunnel sites and their addresses **must** be given.
6. This waiver form **must** be signed by all the claimants or their designated agent, in original form. If an agent is designated, a notarized designation of agent, signed by all of the claimants with proper address given, **must** be submitted with this waiver.
7. This form **must** be filed no later than September 1st for the upcoming assessment year in the BLM State Office where the mining claims or sites are recorded, or the waiver cannot be granted by the BLM. (Example: to obtain a waiver for the assessment year 2000, which begins at noon on September 1, 1999, you **must** qualify for and file for a waiver no later than September 1, 1999 in the proper BLM State Office).
8. For all mining claims which require assessment work, you **must** record an affidavit of labor on or before the December 30th immediately following the filing of this waiver. For all other mining claims or sites waived, you **must** record a notice of intent to hold on or before the December 30th immediately following the filing of this waiver.
9. Mill and tunnel sites may also be listed upon this waiver and be waived from payment of the maintenance fee. A notice of intent to hold for these sites is required to be filed by the December 30th following the filing of this waiver.

NOTICE/BURDEN HOURS STATEMENT

The Privacy Act of 1974, *as amended*, and the regulation in 43 CFR 2.48(d) provide that you be furnished the following information in connection with the information required by this certification of waiver from rental fees.

AUTHORITY: 30 U.S.C. 28-28k; 43 U.S.C. 1201, 1457, 1740, and 1744; and 43 CFR 3830.

PRINCIPLE PURPOSE: This information is to be used to verify that the owner(s) (claimants) of a mining claim has complied with 30 U.S.C. 28f and is entitled to perform assessment work in lieu of paying the maintenance fee for the mining claims listed on this form.

ROUTINE USE: (1) Adjudication of the claimant(s) certification of waiver from paying the maintenance fee otherwise required by 30 U.S.C. 28f. (2) Disclosure may be made to appropriate Federal agencies when location is made within the agency's geographic area of responsibility. (3) Information from the record and/or the record will be transferred to the appropriate Federal, State, or local agency, or a member of the public in response to a specific request for pertinent information. (4) Information may also be provided to the Department of Justice or in a proceeding before a court or adjudicative body; or to Federal, State, local or foreign agencies when needed for enforcement of civil or criminal codes or applicable regulations concerning title rights upon the public land.

EFFECT OF NOT PROVIDING INFORMATION: Disclosure of this information is required by 30 U.S.C. 28f and 43 CFR Part 3830 for those qualified claimants wishing to take the small miner waiver allowed. Failure to supply the information required in this form to support the claimants certification of waiver from payment of the otherwise required maintenance fees will result in the waiver being disallowed and the mining claims subject to forfeiture by BLM under 30 U.S.C. 28i.

The Paperwork Reduction Act of 1995 requires us to inform you that:

This information is being collected to allow the BLM to determine if you qualify for a waiver from the payment of \$100 per mining claim or site maintenance fee established in 30 U.S.C. 28f and the implementing regulations at 43 CFR 3830. A response to this request is required in accordance with the statute to obtain your benefit.

BLM would like you to know that you do not have to respond to this, or any other, Federal agency-sponsored information collection unless it displays a currently valid OMB control number.

Public reporting burden for this form is estimated to average 8 minutes (0.133 hours) per response, including time to review instructions, gathering and maintaining data, and completing and reviewing the form. Direct comments regarding this burden estimate, or any other aspect of this form, to the U.S. Department of the Interior, Bureau of Land Management, (1004-0114) Bureau Clearance Officer (WO-630), Mail Stop 401 LS, 1849 C St., N.W., Washington, D.C. 20240.

FOR OFFICIAL USE ONLY

en Recorded
ll to:
Michael Matthews
366 Mission Gorge Road
Santee, Calif. 91971



1999 05145
Page 1 of 1
PATRICIA L. WALL, RECORDER
OFFICIAL RECORDS OF LA PAZ COUNTY, AZ
11/26/1999 02:47 PM Recording Fee \$15.00

RECEIVED
BUREAU OF
LAND MANAGEMENT
DEC 10 9 41 AM '99
ARIZONA
STATE OFFICE
PHOENIX, ARIZONA

AFFIDAVIT OF PERFORMANCE OF ANNUAL LABOR

STATE OF ARIZONA
COUNTY OF La Paz

ss

Michael Matthews, being duly sworn, deposes and says: That he is a citizen of the United States, more than eighteen (18) years of age and resides at 0366 Mission Gorge Road Santee, California 91971

That he is personally acquainted with the following unpatented mining claims situated in the Plomosa Mining District, La Paz County, Arizona. The names, books and pages of recording of the location notices in the Office of the Recorder of said county and the B.L.M. serial numbers of which are as follows:

Claim Name	Book	Page	AMC. No.
QA#1	96-05510		341757
QA#2	96-05511		341758
Coco Baby	93-03948		327586

That the notices of location of said claims are posted within the following section, Township and Range: Sec. 25,26 T4N, R20W, S&SRM, Arizona.

That Michael Matthews, whose address is 10366 Mission Gorge Road Santee, California 91971, is the owner of the above described claim(s).

That between the 1st day of September, 1998 and the 31st day of August 1999, atleast \$100.00 dollars worth of work and improvements were done and performed upon or for the benefit of each of the said claims, not including the location work of said mining claims;

That such work and improvements consisted of:

QA#1 - Cleared away overburden to expose stream bed placer. Total hours - 12 hours Total value \$120.00 Dates done - 10/15/98 and 10/16/98 (John Keller)

QA#2 - Cleared away rocks and debris to work a gold placer area. Total hours - 12 hours Total value - \$120.00 Dates done 10/15/98 and 10/16/98 (Don Meyer)

Coco Baby - Cleared away debris to expose a placer deposit. Total hours - 10 hours Total value - \$100.00 Dates done 10/17/98 (John Keller & Don Meyer)

Performed by:

Don Meyer 1174 Car Street, San Diego, Calif. 92114

John Keller 1141 Gaucho Place, Escondido, Calif 92029

That all of the above described work and improvements were performed by or at the expense of Michael Matthews, the Owner/Partner of said claims, for the purpose of complying with the laws of the United States pertaining to Annual Work or Assessment.

dated this 23 day of November, 1999.

described and sworn to before me this 23 day of November, 1999.

Michael MATTHEWS
Commission Expires 10.5.02
DEBBIE CANNON
Commission # 1195949
Notary Public - California
San Diego County
My Comm. Expires Oct 5, 2002

VERIFIED
2/9/00
ENTERED INTO
11/11/2000
Debbie Cannon

en Recorded
il to:
Michael Matthews
366 Mission Gorge Road
Santee, California 91971



1999-5146
Page 1 of 1
PATRICIA L. WALL, RECORDER
OFFICIAL RECORDS OF LA PAZ COUNTY, AZ
11/26/1999 02:48 PM Recording Fee \$15.00

RECEIVED
BUREAU OF
LAND MANAGEMENT
Dec 10 9 41 AM '99
STATE OFFICE
ARIZONA
PHOENIX, ARIZONA

AFFIDAVIT OF PERFORMANCE OF ANNUAL LABOR

STATE OF ARIZONA
COUNTY OF La Paz

ss

Michael Matthews, being duly sworn; deposes and says: That he is a citizen of the United States, more than eighteen (18) years of age and resides at 10366 Mission Gorge Road Santee, California 91971

That he is personally acquainted with the following unpatented mining claims situated in the Plomosa Mining District, La Paz County, Arizona. The names, books and pages of recording of the location notices in the office of the Recorder of said county and the B.L.M. serial numbers of which are as follows:

Claim Name	Book	Page	AMC. No.
Key #1	83-000648		192495
Key #2	83-000649		192496
Key X	83-000650		192497

That the notices of location of said claims are posted within the following section, Township and Range: Sec.26, T4N, R20W, G&SRM, Arizona.

That Michael Matthews, whose address is 10366 Mission Gorge Road Santee, California 91971, is the owner of the above described claim(s).

That between the 1st day of September, 1998 and the 31st day of August 1999, at least \$100.00 dollars worth of work and improvements were done and performed upon or for the benefit of each of the said claims, not including the location work of said mining claims;

That such work and improvements consisted of:
Key#1 - Cleared away overburden and rocks to expose stream bed placer. Total hours - 12 hours Total value \$120.00 Dates done - 03/27-28/99 (Herb Margerum)

Key#2 - Cleared away overburden to expose a placer deposit. Total hours - 10 hours Total value - \$100.00 Dates done 03/28-29/99 (Merle Williams)

Key X - Cleared away debris to expose a placer deposit. Total hours - 10 hours Total value - \$100.00 Dates done 10/18/98 (John Keller & Don Meyer)

Performed by:
Herb Margerum 9512 Alto Drive, La Mesa, Calif. 91941
Merle Williams 12800 Amber Hill Lane, Poway, Calif. 92064
Don Meyer 1174 Car Street, San Diego, Calif. 92114
John Keller 1141 Gaucho Place, Escondido, Calif. 92029

That all of the above described work and improvements were performed by or at the expense of Michael Matthews, the Owner/Partner of said claims, for the purpose of complying with the laws of the United States pertaining to Annual Work or Assessment.

Subscribed and sworn to before me this 23 day of November, 1999.

Subscribed and sworn to before me this 23 day of November, 1999.

MICHAEL MATTHEWS
Commission Expires: 10-5-02
DEBBIE CANNON
Commission # 1195949
Notary Public - California
San Diego County
My Comm. Expires Oct 5, 2002



ENTERED INTO COMPUTER

VERIFIED
2/9/00

Michael Matthews
Debbie Cannon

Merle Williams
12800 Amber Hill Lane
Poway, Calif. 92064



19-4338

Page 1 of 1

OFFICIAL RECORDS OF LA PAZ COUNTY, AZ
PATRICIA L. WALL, RECORDER
09/27/1999 03:30 PM Recording Fee \$15.00

RECEIVED
BUREAU OF
LAND MANAGEMENT
DEC 10 9 41 AM '99
ARIZONA
STATE OFFICE
PHOENIX, ARIZONA

AFFIDAVIT OF PERFORMANCE OF ANNUAL LABOR

STATE OF ARIZONA)
) ss
COUNTY OF La Paz)

Merle Williams, being duly sworn, deposes and says: That he is a citizen of the United States, more than eighteen (18) years of age and resides at 12800 Amber Hill Lane Poway, California 92064.

That he is personally acquainted with the following unpatented mining claims situated in the La Paz Mining District, La Paz County, Arizona. The names, books and pages of recording of the location notices in the Office of the Recorder of said county and the B.L.N. serial numbers of which are as follows:

RECORDED

<u>Claim Name</u>	<u>Book</u>	<u>Page</u>	<u>AMC. No.</u>
Hol-E-Cactus	94-06047		332291


That the notices of location of said claims are posted within the following Section, Township and Range: Sec.29, T4N, R21W, G&SRM, Arizona.

That Merle Williams, whose address is 12800 Amber Hill Lane Poway, California 92064, is the owner of the above described claim(s).

That between the 1st day of September, 1998 and the 31st day of August 1999, atleast \$100.00 dollars worth of work and improvements were done and performed upon or for the benefit of each of the said claims, not including the location work of said mining claims;

That such work and improvements consisted of:

Cleared away overburden in stream bed to expose placer deposit. Total hours-11hours
Total value-\$110.00 Dates done-03/27-28/99



Performed by:

Merle Williams 12800 Amber Hill Lane Poway, Calif. 92064

That all of the above described work and improvements were performed by or at the expense of Merle Williams, the Owner/Partner of said claims, for the purpose of complying with the laws of the United States pertaining to Annual Work or Assessment.

Dated this 22nd day of September, 1999.

Subscribed and sworn to before me this 22nd day of September, 1999.
by MERLE CROSSLAND WILLIAMS

My Commission Expires:

June 18, 2001

ENTERED INTO COMPUTER

11/11/2000

Gurdial Singh Gill

VERIFIED
4/9/00

United States Department of the Interior
Bureau of Land Management
 BUSINESS & SUPPORT SVCS DIV
 222 N CENTRAL AVE
 PHOENIX, AZ 85004 -2203
 Phone: (602) 417-9200

Receipt

No:

45450

Transaction #: 51334

Date of Transaction: 12/16/1999

Commodity: LOCATABLE MINERALS Subject: MINING CLAIMS

CUSTOMER: MICHAEL MATTHEWS
 10366 MISSION GORGE ROAD
 SANTEE, CA 91971

LINE #	QTY	ACTION / PRODUCT	REMARKS	UNIT PRICE	TOTAL
1	7	PROOF OF LABOR/ASSESSMENT \$5 (1930)		\$5.00	\$35.00
TOTAL:					\$35.00 ✓

PAYMENT INFORMATION

1	AMOUNT:	\$35.00	POSTMARKED:	12/07/1999
	TYPE:	CHECK	RECEIVED:	12/10/1999
	CHECK NO:	94066902424		
	NAME:	MATTHEWS, MICHAEL		

REMARKS

CASE SERIAL NUMBER INFORMATION

TRNS #	LINE #	CASES
51334	1	192495 , 192496 , 192497 , 32291 , 327586 , 341758 , AMC341757

This receipt was generated by the automated BLM Collections and Billings System and is a paper representation of a portion of the official electronic record contained therein.

MAINTENANCE FEE PAYMENT WAIVER CERTIFICATION

This small miner waiver is filed to hold the claims/sites listed below for the assessment year beginning at noon on the first September 1 following the official filing of this form with BLM.

The undersigned owner(s) of the mining claims/sites listed below hereby certify under penalty of 18 U.S.C. 1001 and 43 U.S.C. 1212 that:

I/We control, or will control, ten or fewer mining claims/sites located and maintained on Federal land in the United States of America on the August 31 that is one day before the beginning of the assessment year indicated in line one above.

I/We have/will performed/performance assessment work upon the claims listed below for the current assessment year as of the August 31 indicated in line three above. This work meets the requirements of the General Mining Law of 1872, as amended; the Act of August 10, 1993; and the regulations at 43 CFR 3833 and 3850. Such work will be described on our affidavit of labor. Listing a site on this form constitutes a filing of a Notice of Intention to Hold for that site. I enclose a \$5.00 per site service charge (recording fee) for each site listed.

☐ Please check this box if the following statement applies to you.

I/We relinquish my/our claims and/or sites not listed below.

The mining claims and sites for which the above waiver from payment of the maintenance fees is made are:

CLAIM NAME	BLM RECORDATION SERIAL NUMBER
1. QA#1	341757
2. QA#2	341758
3. Coco Baby	327586
4.	
5.	
6.	
7.	
8.	
9.	
10.	

All owner(s) of the above mining claims and sites are filing for this waiver.


I/We understand and acknowledge that pursuant to 43 U.S.C. 1212 and 18 U.S.C. 1001, the filing of a false, fictitious, or fraudulent document with the Bureau of Land Management may result in a fine of up to \$10,000, a prison term not to exceed five years, or both.

Keith Coleman

(Owner's Name - Please Print)

1356 No. Winston Crt.

(Street or P.O. Box)



(Owner's Signature)

Upland

(City)

Calif.

(State)

91786

(Zip Code)

Mike Matthews

(Owner's Name - Please Print)

10366 Mission Gorge Road

(Street or P.O. Box)



(Owner's Signature)

Santee

(City)

Calif.

(State)

91971


(Zip Code)

Kent Matthews

(Owner's Name - Please Print)

8706 Rumson Drive

(Street or P.O. Box)



(Owner's Signature)

Santee

(City)

Calif.

(State)

91971

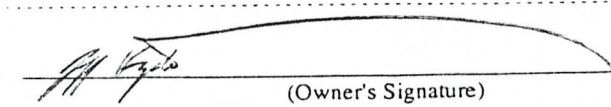
(Zip Code)

Jeff Krogstad

(Owner's Name - Please Print)

10319 Carefree Drive

(Street or P.O. Box)



(Owner's Signature)

Santee

(City)

Calif.

(State)

91971

(Zip Code)

(Continued on reverse)

(Owner's Name - Please Print)

(Owner's Signature)

(Street or P.O. Box)

(City)

(State)

(Zip Code)

(Owner's Name - Please Print)

(Owner's Signature)

(Street or P.O. Box)

(City)

(State)

(Zip Code)

(Owner's Name - Please Print)

(Owner's Signature)

(Street or P.O. Box)

(City)

(State)

(Zip Code)

(Owner's Name - Please Print)

(Owner's Signature)

(Street or P.O. Box)

(City)

(State)

(Zip Code)

INSTRUCTIONS

1. This certification of waiver from payment of maintenance fees is made under the regulations at 43 CFR 3833 and 3850.
2. This waiver must be filed in advance of the assessment year for which a waiver is sought, but in no event be filed later than the August 31st preceding the assessment year for which the waiver is sought.
3. You must still record your affidavit of assessment work for claims listed and/or Notices of Intention to Hold for any sites listed with the BLM by each December 30th, and the local recording office under State law, as in the past.
4. A \$5.00 service charge (recording fee) is required for all sites listed, otherwise a separate notice of intent to hold must be filed by December 30.
5. This waiver must be filed in the BLM State Office where the mining claims are recorded.
6. If the claims and sites are located in more than one State, a separate waiver form must be filed in each State in which they are held. The total number of claims and sites listed on separate waiver forms cannot exceed ten.
7. All claim names and Bureau of Land Management (BLM) serial numbers must be listed for all mining claims and sites for which a waiver is sought.
8. All owners and their addresses must be listed.
9. This waiver form must be signed by all of the owners or their designated agent. If an agent is designated, a statement appointing the agent, signed by all of the owners, must be submitted with this certification, if a designation of agent is not currently on file with the BLM State office where your claims and sites are recorded.
10. Mining claims and sites held by a husband and wife, either jointly or individually, or their children under the age of discretion, shall be counted towards the 10 claim limit. Mining claims and sites held in co-ownership, or by an association of locators, by a partnership, or by a corporation shall be counted towards the 10 claim limit for claimants that have an interest in these entities.
11. Failure to pay the maintenance fee or meet the requirements for waiver from payment of the maintenance fee by any August 31st deadline for the following assessment year shall cause the mining claims and sites to be declared null and void.

NOTICE/BURDEN HOURS STATEMENT

The Privacy Act of 1974 and the regulation in 43 CFR 2.48(d) provide that you be furnished the following information in connection with the information required by this certification of exemption from rental fees form.

AUTHORITY: 30 U.S.C. 28-28k; 43 U.S.C. 1201, 1740, and 1744; 43 CFR 3833 and 3850.

PRINCIPLE PURPOSE: This information is to be used to verify that the owner(s) of a mining claim has complied with the Act of August 10, 1993 (107 Stat. 312), and is entitled to perform assessment work in lieu of paying the maintenance fee for the mining claims listed on this form.

ROUTINE USE: (1) Adjudication of the claimant(s) certification of waiver from paying the maintenance fee otherwise required by the Act of August 10, 1993 (107 Stat. 312). (2) Disclosure may be made to appropriate Federal agencies when location is made within the agency's geographic area of responsibility. (3) Information from the record and/or the record will be transferred to the appropriate Federal, State, or local agency, or a member of the public in response to a specific request for pertinent information. (4) Information may also be provided to the Department of Justice or in a proceeding before a court or adjudicative body; or to Federal, State, local or foreign agencies when needed for enforcement of civil or criminal codes or applicable regulations concerning title rights upon the public land.

EFFECT OF NOT PROVIDING INFORMATION: Disclosure of this information is required by the Act of August 10, 1993 (107 Stat. 312) and 43 CFR 3833 for those owner(s) wishing to take the small miners waiver allowed under 43 CFR 3833 and 3850. Failure to supply the information required in this form to support the owner(s) certification of waiver from payment of the otherwise required maintenance fees will result in the waiver being disallowed and the mining claims declared null and void by the Bureau of Land Management (BLM).

The Paperwork Reduction Act of 1980 (44 U.S.C. 3501, et seq.) requires us to tell you that:

This information is being collected to allow the BLM to determine if you qualify for a waiver from the payment of \$100 per mining claim maintenance fee established by the Act of August 10, 1993 (107 Stat. 312) and the implementing regulations at 43 CFR 3833 and 3850. A response to this request is required in accordance with the statute (107 Stat. 312) to retain your benefit.

Public reporting burden for this form is estimated to average 8 minutes per response, including time to review instructions, gathering and maintaining data, and completing and reviewing the form. Direct comments regarding this burden estimate, or any other aspect of this form, to the Department of the Interior, Bureau of Land Management, Information Collection Clearance Officer (DW-101) Denver Federal Center, Building 40, P.O. Box 25047, Denver, CO 80225-0047 and the Office of Management and Budget, Paperwork Reduction Project (1004-0114), Washington, D.C. 20503.

BLM would like you to know that you do not have to respond to this, or any other, Federal agency-sponsored information collection unless it displays a currently valid OMB control number.

FOR OFFICIAL USE ONLY

When Recorded
Mail to:
Mike Matthews
C/O S.P.M.A.
P.O.Box 904
La Mesa, Calif. 91944



98- 04697

OFFICIAL RECORDS OF LA PAZ COUNTY, AZ.
PAT WALL, LA PAZ COUNTY RECORDER
REC REQ BY: MIKE MATTHEW-SASE
28 SEP 1998 02:36 PM PAGE 1 of 1
RECORDING FEE \$ 15.00

AFFIDAVIT OF PERFORMANCE OF ANNUAL LABOR

STATE OF ARIZONA)
COUNTY OF LA PAZ) ss

192495
341757
327584
332291

Michael Matthews, being duly sworn, deposes and says: That he is a citizen of the United States, more than eighteen (18) years of age and resides at 9348 Carlton Oaks Dr.#43 Santee, Calif. 91971

That he is personally acquainted with the following unpatented mining claims situated in the Plomosa Mining District, La Paz County, Arizona. The names, books and pages of recording of the location notices in the Office of the Recorder of said county and the B.L.M. serial numbers of which are as follows:

Claim Name	Book	Page	AMC. No.
Key#1	83-000648		192495
Key#2	83-000649		192496
Key X	83-000650		192497

That the notices of location of said claims are posted within the following Section, Township and Range: Sec.26, T4N,R20W, G&SRM, Arizona.

That Michael Matthews, whose address is 9348 Carlton Oaks Dr.#43 Santee, Calif. 91971, is the owner of the above described claim(s).

That between the 1st day of September, 1997 and the 31st day of August 1998, atleast \$100.00 dollars worth of work and improvements were done and performed upon or for the benefit of each of the said claims, not including the location work of said mining claims;

That such work and improvements consisted of:

- Key#1- Cleared away overburden from a desert wash to expose a known placer deposit. Total hours-14 hours Total value-\$140.00 Dates done- 2/13-15/98 (J. Hilsgen)
- Key#2 Removed brush and rocks from wash to expose a placer deposit. Total hours- 14 hours Total value-\$140.00 Dates done- 2/13-15/98. (Keith Coleman)
- Key X Cleared away overburden and debris from wash to expose a placer deposit. Total hours-15 hours Total value-\$150.00 Dates done-2/13-15/98 (Glenn Paden)

Performed by:

James Hilsgen 6134 Del Cerro Blvd. San Diego, California 92120
Keith Coleman 14360 Rios Canyon Drive El Cajon, California 92021
Glenn Paden 130 Henry Lane Chula Vista, Calif. 91911

That all of the above described work and improvements were performed by or at the expense of Michael Matthews, the Owner/Partner of said claims, for the purpose of complying with the laws of the United States pertaining to Annual Work or Assessment.

Dated this 23 day of Sept, 1998.

Subscribed and sworn to before me this 23 day of Sept, 1998.

by

My Commission Expires:

Feb 10, 2000



MICHELE THOMAS
COMM. # 1085781
NOTARY PUBLIC-CALIFORNIA
SAN DIEGO COUNTY
My Comm. Exp. Feb. 10, 2000

Michele Thomas


VERIFIED

2/12/1998

RECEIVED
B.L.M. STATE OFFICE
1998-9 A 10:43
PHOTO X ARIZONA

ENTERED IN COMPUTER
8/2/98
JES

When Recorded
Mail To:
Michael Matthews
C/O S.P.M.A.
P.O. Box 904
La Mesa, Calif. 91944



78- 04698

OFFICIAL RECORDS OF LA PAZ COUNTY, AZ.
PAT WALL, LA PAZ COUNTY RECORDER
REC REQ BY: MIKE MATTHEW-SASE
28 SEP 1998 02:37 PM PAGE 1 OF 1
RECORDING FEE \$ 15.00

AFFIDAVIT OF PERFORMANCE OF ANNUAL LABOR

STATE OF ARIZONA)
) ss
COUNTY OF LA PAZ)

Michael Matthews, being duly sworn, deposes and says: That he is a citizen of the United States, more than eighteen (18) years of age and resides at 9348 Carlton Oaks Dr. #43 Santee, California 91971

That he is personally acquainted with the following unpatented mining claims situated in the Plomosa Mining District, La Paz County, Arizona. The names, books and pages of recording of the location notices in the Office of the Recorder of said county and the B.L.M. serial numbers of which are as follows:

Claim Name	Book	Page	AMC. No.
QA#1	96-05510		341757
QA#2	96-05511		341758
Coco Baby	93-03948		327586

That the notices of location of said claims are posted within the following Section, Township and Range: Sec.25,26 T4N, R20W, G&SRM, Arizona.

That Michael Matthews, whose address is 9348 Carlton Oaks Dr. #43 Santee, California 91971, is the owner of the above described claim(s).

That between the 1st day of September, 1997 and the 31st day of August 1998, atleast \$100.00 dollars worth of work and improvements were done and performed upon or for the benefit of each of the said claims, not including the location work of said mining claims;

That such work and improvements consisted of:

QA#1- Cleared away overburden and rocks to expose a known placer deposit. Total hours-14 hours. Total value-\$140.00 Dates done- 2/13-15/98 (Ross Moore)

QA#2- Removed overburden and debris from desert wash to expose a placer area. Total hours-12 hours Total value-\$120.00 Dates done-2/13-15/98 (H. Margerum)

Coco Baby- Cleared away dirt, rocks and debris to expose a placer deposit. Total hours-14 hours. Total value-\$140.00 Dates done- 2/13-15/98 (Merle Williams)

Performed by:

Merle Williams 12800 Amber Hill Lane Poway, California 92064
Herb Margerum 9512 Alto Drive La Mesa, California 91941
Ross Moore 10918 Valldemosa Lane San Diego, Ca. 92124

That all of the above described work and improvements were performed by or at the expense of Michael Matthews, the Owner/Partner of said claims, for the purpose of complying with the laws of the United States pertaining to Annual Work or Assessment.

Dated this 23 day of Sept, 1998.

Subscribed and sworn to before me this 23 day of Sept, 1998.

by

My Commission Expires:

Feb. 10, 2000

MICHELLE THOMAS
CO.A.# 1085781
NOTARY PUBLIC-CALIFORNIA
SAN DIEGO COUNTY
Comm. Exp. Feb. 10, 2000

VERIFIED

2/12/1998

Michael Matthews

Michelle Thomas

ENTERED IN COMPUTER

RECEIVED
B.L.M. STATE OFFICE

NOV - 9 A 10:43

PHONIX, ARIZONA

When Recorded

Mail to:

Merle Williams

C/O S.P.M.A.

P.O. Box 904

La Mesa, Calif. 91944



98- 04620

OFFICIAL RECORDS OF LA PAZ COUNTY, AZ.
PAT WALL, LA PAZ COUNTY RECORDER
REC REQ BY: MERLE WILLIAMS-SASE
23 SEP 1998 12:12 PM PAGE 1 OF 1
RECORDING FEE \$ 15.00

12800 AMBER HILL LANE
POWAY, CA 92064

AFFIDAVIT OF PERFORMANCE OF ANNUAL LABOR

STATE OF ARIZONA)

COUNTY OF LaPAZ)

ss

Merle Williams, being duly sworn, deposes and says: That he is a citizen of the United States, more than eighteen (18) years of age and resides at 12800 Amber Hill Lane Poway, California 92064

That he is personally acquainted with the following unpatented mining claims situated in the La Paz Mining District, La Paz County, Arizona. The names, books and pages of recording of the location notices in the Office of the Recorder of said county and the B.L.M. serial numbers of which are as follows:

RECORDED

<u>Claim Name</u>	<u>Book</u>	<u>Page</u>	<u>AMC. No.</u>
Hol-E-Cactus	94-06047		332291

That the notices of location of said claims are posted within the following Section, Township and Range: Sec.29, T4N, R21W, G&SRM, Arizona.

That Merle Williams, whose address is 12800 Amber Hill Lane Poway, California 92064, is the owner of the above described claim(s).

That between the 1st day of September, 1997 and the 31st day of August 1998, atleast \$100.00 dollars worth of work and improvements were done and performed upon or for the benefit of each of the said claims, not including the location work of said mining claims;

That such work and improvements consisted of:

Cleared away debris and overburden to expose a placer deposit in a desert wash.
Total hours-14 hours Total value-\$140.00 Dates done-2/13-15/98

RECEIVED
B.L.M. AZ STATE OFFICE
NOV - 9 A 10:43
PHOENIX, ARIZONA

Performed by:

William and Devon Green 12889 Ralston Circle San Diego, Ca. 92130


That all of the above described work and improvements were performed by or at the expense of Merle Williams, the Owner/Partner of said claims, for the purpose of complying with the laws of the United States pertaining to Annual Work or Assessment.

Dated this 21st day of September, 1998.

VERIFIED

Subscribed and sworn to before me this 21st day of September, 1998.
by Merle Williams

My Commission Expires: Jan 12, 2002



B.L.M.
Arizona Office
222 No. Central Avenue
Phoenix, Ariz. 85004-2203

Dear Sirs:

This is a list of mining claims located in Arizona. Along with this list are copies of Assessment of Annual Labor documents for these claims:

MINING CLAIM NUMBERS

192495
192496
192497
327586
332291
341757
341758

MINING CLAIM NAMES

Key #1
Key #2
Key X
Coco Baby
Hol-E-Cactus
QA#1
QA#2

PHOENIX, ARIZONA

1998 NOV -9 A 10:43

RECEIVED
B.L.M. AZ STATE OFFICE

Enclosed is a check to cover the costs of recording these claims on your computer.

Sincerely yours,

Michael Matthews

VERIFIED

12/14/98

ENTERED IN COMPUTER

86/10/1998

UNITED STATES
DEPARTMENT OF THE INTERIOR
BUREAU OF LAND MANAGEMENT

RECEIPT AND ACCOUNTING ADVICE

NO. 2443680

Subject: ACTIVITIES OF REPLENISHMENT WORK

Applicant:

WIDE WORLD
PO BOX 100
LA BREA CA 91001

Remitter:

Assignor:

LEASE MANAGEMENT DATA ☐ NEW ☐ UPDATE ☐ PAYMENT

ORIGINAL SERIAL NO.	ASG.	TYPE	ST.	CTY.	FUND SYMBOL	ACRES/UNITS	RATE

AMOUNT	ANV. DATE	EXP. DATE	BILL CYC.	S/C	DISTRICT	NEXT BILL	MISC. DATA	U of M	ACTUAL UNITS

ASSIGNMENT SERIAL NO.	ASG.	TYPE	ST.	CTY.	FUND SYMBOL	ACRES/UNITS	RATE

AMOUNT	ANV. DATE	EXP. DATE	BILL CYC.	S/C	DISTRICT	NEXT BILL	MISC. DATA	U of M	ACTUAL UNITS

APPLY REMITTANCE

ACTION	FUND SYMBOL	CTY.	AMOUNT
FILING FEE			
RENTAL			
UNEARNED			
REFUND			
TOTAL			
AMOUNT DUE			

Remarks:

BY:

DATE:

- ☐ Lease in Escrow?
☐ KGS?
☐ Auto Escalates?
☐ Auto Renew?

Of Interest?
Operating Rights?
Operator
Bond Filed?

FOR MMS USE ONLY

BILLEE	NUMBER	FOREST REFUGE
OCS SECTION	CODE	

MAINTENANCE FEE PAYMENT WAIVER CERTIFICATION

This small miner waiver is filed to hold the claims/sites listed below for the assessment year beginning at noon on the first September 1 following the official filing of this form with BLM.

The undersigned owner(s) of the mining claims/sites listed below hereby certify under penalty of 18 U.S.C. 1001 and 43 U.S.C. 1212 that:

104

I/We control, or will control, ten or fewer mining claims/sites located and maintained on Federal land in the United States of America on the August 31 that is one day before the beginning of the assessment year indicated in line one above.

I/We have/will performed/performed assessment work upon the claims listed below for the current assessment year as of the August 31 indicated in line three above. This work meets the requirements of the General Mining Law of 1872, *as amended*; the Act of August 10, 1993; and the regulations at 43 CFR 3833 and 3850. Such work will be described on our affidavit of labor. Listing a site on this form constitutes a filing of a Notice of Intention to Hold for that site. I enclose a \$5.00 per site service charge (recording fee) for each site listed.

☐ Please check this box if the following statement applies to you.

I/We relinquish my/our claims and/or sites not listed below.

192495 341757
327584

The mining claims and sites for which the above waiver from payment of the maintenance fees is made are:

CLAIM NAME	BLM RECORDATION SERIAL NUMBER
1. QA#1	Az. 341757
2. QA#2	Az. 341758
3. Coco Baby	Az. 327586
4. Key#1	Az. 192495
5. Key #2	Az. 192496
6. Key X	Az. 192497
7.	
8.	
9.	
10.	

All owner(s) of the above mining claims and sites are filing for this waiver.


I/We understand and acknowledge that pursuant to 43 U.S.C. 1212 and 18 U.S.C. 1001, the filing of a false, fictitious, or fraudulent document with the Bureau of Land Management may result in a fine of up to \$10,000, a prison term not to exceed five years, or both.

Keith Coleman

(Owner's Name - Please Print)

1356 N. Winston Crt.

(Street or P.O. Box)



(Owner's Signature)

Upland

(City)

Calif.

(State)

91786

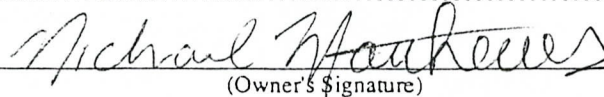
(Zip Code)

Mike Matthews

(Owner's Name - Please Print)

9348 Carlton Oaks Dr. #43

(Street or P.O. Box)



(Owner's Signature)

Santee

(City)

Calif.

(State)

92071


(Zip Code)

Kent Matthews

(Owner's Name - Please Print)

8706 Rumson Dr.

(Street or P.O. Box)



(Owner's Signature)

Santee

(City)

Calif.

(State)

92071

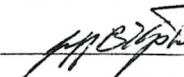
(Zip Code)

Jeff Krogstad

(Owner's Name - Please Print)

10319 Carefree Dr.

(Street or P.O. Box)



(Owner's Signature)

Santee

(City)

Calif.

(State)

92071

(Zip Code)

(Continued on reverse)

ENTERED IN COMPUTER

7/28/98 H/m JCH

(Owner's Name - Please Print)

(Owner's Signature)

(Street or P.O. Box)

(City)

(State)

(Zip Code)

(Owner's Name - Please Print)

(Owner's Signature)

(Street or P.O. Box)

(City)

(State)

(Zip Code)

(Owner's Name - Please Print)

(Owner's Signature)

(Street or P.O. Box)

(City)

(State)

(Zip Code)

(Owner's Name - Please Print)

(Owner's Signature)

(Street or P.O. Box)

(City)

(State)

(Zip Code)

INSTRUCTIONS

1. This certification of waiver from payment of maintenance fees is made under the regulations at 43 CFR 3833 and 3850.
2. This waiver must be filed in advance of the assessment year for which a waiver is sought, but in no event be filed later than the August 31st preceding the assessment year for which the waiver is sought.
3. You must still record your affidavit of assessment work for claims listed and/or Notices of Intention to Hold for any sites listed with the BLM by each December 30th, and the local recording office under State law, as in the past.
4. A \$5.00 service charge (recording fee) is required for all sites listed, otherwise a separate notice of intent to hold must be filed by December 30.
5. This waiver must be filed in the BLM State Office where the mining claims are recorded.
6. If the claims and sites are located in more than one State, a separate waiver form must be filed in each State in which they are held. The total number of claims and sites listed on separate waiver forms cannot exceed ten.
7. All claim names and Bureau of Land Management (BLM) serial numbers must be listed for all mining claims and sites for which a waiver is sought.
8. All owners and their addresses must be listed.
9. This waiver form must be signed by all of the owners or their designated agent. If an agent is designated, a statement appointing the agent, signed by all of the owners, must be submitted with this certification, if a designation of agent is not currently on file with the BLM State office where your claims and sites are recorded.
10. Mining claims and sites held by a husband and wife, either jointly or individually, or their children under the age of discretion, shall be counted towards the 10 claim limit. Mining claims and sites held in co-ownership, or by an association of locators, by a partnership, or by a corporation shall be counted towards the 10 claim limit for claimants that have an interest in these entities.
11. Failure to pay the maintenance fee or meet the requirements for waiver from payment of the maintenance fee by any August 31st deadline for the following assessment year shall cause the mining claims and sites to be declared null and void.

NOTICE/BURDEN HOURS STATEMENT

The Privacy Act of 1974 and the regulation in 43 CFR 2.48(d) provide that you be furnished the following information in connection with the information required by this certification of exemption from rental fees form.

AUTHORITY: 30 U.S.C. 28-28k; 43 U.S.C. 1201, 1740, and 1744; 43 CFR 3833 and 3850.

PRINCIPLE PURPOSE: This information is to be used to verify that the owner(s) of a mining claim has complied with the Act of August 10, 1993 (107 Stat. 312), and is entitled to perform assessment work in lieu of paying the maintenance fee for the mining claims listed on this form.

ROUTINE USE: (1) Adjudication of the claimant(s) certification of waiver from paying the maintenance fee otherwise required by the Act of August 10, 1993 (107 Stat. 312). (2) Disclosure may be made to appropriate Federal agencies when location is made within the agency's geographic area of responsibility. (3) Information from the record and/or the record will be transferred to the appropriate Federal, State, or local agency, or a member of the public in response to a specific request for pertinent information. (4) Information may also be provided to the Department of Justice or in a proceeding before a court or adjudicative body; or to Federal, State, local or foreign agencies when needed for enforcement of civil or criminal codes or applicable regulations concerning title rights upon the public land.

EFFECT OF NOT PROVIDING INFORMATION: Disclosure of this information is required by the Act of August 10, 1993 (107 Stat. 312) and 43 CFR 3833 for those owner(s) wishing to take the small miners waiver allowed under 43 CFR 3833 and 3850. Failure to supply the information required in this form to support the owner(s) certification of waiver from payment of the otherwise required maintenance fees will result in the waiver being disallowed and the mining claims declared null and void by the Bureau of Land Management (BLM).

The Paperwork Reduction Act of 1980 (44 U.S.C. 3501, et seq.) requires us to tell you that:

This information is being collected to allow the BLM to determine if you qualify for a waiver from the payment of \$100 per mining claim maintenance fee established by the Act of August 10, 1993 (107 Stat. 312) and the implementing regulations at 43 CFR 3833 and 3850. A response to this request is required in accordance with the statute (107 Stat. 312) to retain your benefit.

Public reporting burden for this form is estimated to average 8 minutes per response, including time to review instructions, gathering and maintaining data, and completing and reviewing the form. Direct comments regarding this burden estimate, or any other aspect of this form, to the Department of the Interior, Bureau of Land Management, Information Collection Clearance Officer (DW-101) Denver Federal Center, Building 40, P.O. Box 25047, Denver, CO 80225-0047 and the Office of Management and Budget, Paperwork Reduction Project (1004-0114), Washington, D.C. 20503.

BLM would like you to know that you do not have to respond to this, or any other, Federal agency-sponsored information collection unless it displays a currently valid OMB control number.

FOR OFFICIAL USE ONLY

SEP 21 6 56 AM '93

MAINTENANCE FEE PAYMENT WAIVER CERTIFICATION

This small miner waiver is filed to hold the claims/sites listed below for the assessment year beginning at noon on the first September 1 following the official filing of this form with BLM.

The undersigned owner(s) of the mining claims/sites listed below hereby certify under penalty of 18 U.S.C. 1001 and 43 U.S.C. 1212 that:

I/We control or will control, ten or fewer mining claims/sites located and maintained on Federal land in the United States of America on the August 31 that is one day before the beginning of the assessment year indicated in line one above.

I/We have/will performed/performance assessment work upon the claims listed below for the current assessment year as of the August 31 indicated in line three above. This work meets the requirements of the General Mining Law of 1872, as amended; the Act of August 10, 1993; and the regulations at 43 CFR 3833 and 3850. Such work will be described on our affidavit of labor. Listing a site on this form constitutes a filing of a Notice of Intention to Hold for that site.

☐ Please check this box if the following statement applies to you.

I/We relinquish my/our claims and/or sites not listed below.

The mining claims and sites for which the above waiver from payment of the maintenance fees is made are:

CLAIM NAME	BLM RECORDATION SERIAL NUMBER
1. QA#1	341757 ✓
2. QA#2	341758 ✓
3. Coco Baby	327586 ✓
4. Key#1	192495 ✓
5. Key#2	192496
6. Key X	192497
7.	
8.	
9.	
10.	

All owner(s) of the above mining claims and sites are filing for this waiver.


I/We understand and acknowledge that pursuant to 43 U.S.C. 1212 and 18 U.S.C. 1001, the filing of a false, fictitious, or fraudulent document with the Bureau of Land Management may result in a fine of up to \$10,000, a prison term not to exceed five years, or both.

Keith Coleman

(Owner's Name - Please Print)

14360 Rios Canyon Dr.

(Street or P.O. Box)


(Owner's Signature)

El Cajon
(City)

Calif
(State)

92021
(Zip Code)

Mike Matthews

(Owner's Name - Please Print)

9348 Carlton Oaks Dr. #43

(Street or P.O. Box)


(Owner's Signature)

Santee, Calif. 91971

(City)

(State)

(Zip Code)

Kent Matthews

(Owner's Name - Please Print)

8706 Rumson Dr.

(Street or P.O. Box)


(Owner's Signature)

Santee

(City)

Calif

(State)

91971


(Zip Code)

Jeff Krogstad

(Owner's Name - Please Print)

10318 Carefree Dr

(Street or P.O. Box)


(Owner's Signature)

Santee

(City)

CA

(State)

92071

(Zip Code)

(Continued on reverse)

ENTERED IN COMPUTER

10/6/97

AKH

OK

Amc 192495
327584
332291
341757

October 28, 1997

B.L.M.
Arizona Office
222 No Central Ave.
Phoenix, Ariz. 85004-2203

Dear Sirs:

This is a list of mining claims that are located in Arizona. Along with this list are copies of Assessment of Annual Labor documents for these claims:

RECEIVED
BUREAU OF
LAND MANAGEMENT
NOV 3 10 34 AM '97
ARIZONA
STATE OFFICE
PHOENIX, ARIZONA

<u>Mining Claim Number</u>	<u>Mining Claim Name</u>
192495	Key#1
192496	Key#2
192497	Key X
327586	Coco Baby
332291	Hol-E-Cactus
341757	QA #1
341758	QA #2

Enclosed is a money order to cover the costs of recording these claims on your computer.

Sincerely yours,

Mike Matthews

ENTERED IN COMPUTER

11/17/97 LPM

VERIFIED



When Recorded
Mail to:
Mike Matthews
C/O S.P.M.A.
P.O.Box 904
La Mesa, Calif. 91944



97- 05254

OFFICIAL RECORDS OF LA PAZ COUNTY, AZ
PATRICIA WALL, LA PAZ COUNTY RECORDER
REC REQ BY: MICHAEL MATTHEWS-SASE
19 SEP 1997 01:15 PM PAGE 1 OF 1
RECORDING FEE \$ 14.00

AFFIDAVIT OF PERFORMANCE OF ANNUAL LABOR

STATE OF ARIZONA)

COUNTY OF La Paz)

ss

Mike Matthews, being duly sworn, deposes and says: That he is citizen of the United States, more than eighteen (18) years of age and resides at 9348 Carlton Oaks Dr. #43 Santee, Calif. 92071

That he is personally acquainted with the following unpatented mining claims situated in the Plomosa Mining District, La Paz County, Arizona. The names, books and pages of recording of the location notices in the Office of the Recorder of said county and the B.L.M. serial numbers of which are as follows:

Claim Name	Book	Page	AMC. No.
Key#1	83-000648		192495
Key#2	83-000649		192496
Key X	83-000650		192497

That the notices of location of said claims are posted within the following Section, Township and Range: Sec.26 T4N, R20W, S2SRM, Arizona.

That Mike Matthews, whose address is 9348 Carlton Oaks Dr. #43 Santee, California 92071, is the owner of the above described claim(s).

That between the 1st day of September, 1996 and the 31st day of August, 1997, atleast \$100.00 dollars worth of work and improvements were done and performed upon or for the benefit of each of the said claims, not including the location work of said mining claims;

That such work and improvements consisted of:

- Key#1- Cleared away overburden from a desert wash to expose a known placer deposit. Total hours-14 hours Total Value-\$140.00 Dates done-1/18-20/97 J. Butler
- Key#2 Removed brush and debris to expose a placer area so we could extract the precious metal. Total hours-15 hours. Total value-\$150.00 Dates Done-1/18-20/97 Merle Williams.
- KeyX Cleared away overburden and rocks to expose a placer area. Total hours-11 hours Total Value-\$110.00 Dates done-1/18-20/97 Susan Butler

Performed by:

Merle Williams 12800 Amberhill Ln. Poway, Calif. 92024
Jerry and Susan Butler 7540 Dunwood Way San Diego, Calif. 92114

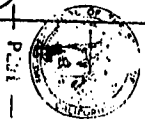
That all of the above described work and improvements were performed by or at the expense of Mike Matthews, the Owner/Partner of said claims, for the purpose of complying with the laws of the United States pertaining to Annual Work or Assessment.

Dated this 16 day of Sept, 1997

Subscribed and sworn to before me this 16 day of Sept, 1997.
by Michele Thomas

My Commission Expires:

2/10/00




MICHELE THOMAS
COMM. # 1085781
NOTARY PUBLIC-CALIFORNIA
SAN DIEGO COUNTY
My Comm. Exp. Feb. 10, 2000

ENTERED IN COMPUTER

11/17/97 DM

When Recorded
Mail to:
Mike Matthews
C/O S.P.M.A.
P.O.Box 904
La Mesa, Calif. 91944



97- 05253

OFFICIAL RECORDS OF LA PAZ COUNTY, AZ
PATRICIA WALL, LA PAZ COUNTY RECORDER
REC REQ BY: MICHAEL MATTHEWS-SASE
19 SEP 1997 01:15 PM PAGE 1 OF 1
RECORDING FEE \$ 14.00

AFFIDAVIT OF PERFORMANCE OF ANNUAL LABOR

STATE OF ARIZONA)
COUNTY OF La Paz) ss

RECEIVED
BUREAU OF
LAND MANAGEMENT
NOV 3 10 34 AM 1997
ARIZONA
STATE OFFICE
PHOENIX, ARIZONA

Mike Matthews, being duly sworn, deposes and says: That he is a citizen of the United States, more than eighteen (18) years of age and resides at 9348 Carlton Oaks Dr: #43 Santee, California 92071

That he is personally acquainted with the following unpatented mining claims situated in the Plomosa Mining District, La Paz County, Arizona. The names, books and pages of recording of the location notices in the Office of the Recorder of said county and the B.L.M. serial numbers of which are as follows:

<u>Claim Name</u>	<u>Book</u>	<u>Page</u>	<u>AMC. No.</u>
QA#1	96-05510		341757
QA#2	96-5511		341758
Coco Baby	93-03948		327586

That the notices of location of said claims are posted within the following Section, Township and Range: Sec.25,26 T4N R20W, G3SRM, Arizona.

That Mike Matthews, whose address is 9348 Carlton Oaks Dr. #43 Santee, California 92071, is the owner of the above described claim(s).

That between the 1st day of September, 1996 and the 31st day of August 1997, atleast \$100.00 dollars worth of work and improvements were done and performed upon or for the benefit of each of the said claims, not including the location work of said mining claims;

That such work and improvements consisted of:

- QA#1 Cleared away overburden and rocks in a desert wash to expose a placer deposit. Total hours-14 hours Total Value-\$140.00 Dates Done-1/18-20/97. M.Matthews
- QA#2 Cleared away overburden to expose a placer deposit to extract the precious metal. Total hours- 12 hours Total Value-\$120.00 Dates done-1/18-20/97. Keith Coleman.
- Coco Baby Cleared away rocks and debris to expose a known placer area in a wash. Total hours -12 hours Total value-\$120.00 Dates done-1/18-20/97 Herb Margerum

Performed by:

Herb Margerum 9512 Alto Dr. La Mesa, Calif. 91941
Merle Williams 12800 Amber Hill Ln. Poway, Calif. 92024
Mike Matthews 9348 Carlton Oaks Dr. #43 Santee, Calif. 92071

That all of the above described work and improvements were performed by or at the expense of Mike Matthews, the Owner/Parnter of said claims, for the purpose of complying with the laws of the United States pertaining to Annual Work or Assessment.

Dated this 16 day of Sept, 1997.

Michael Matthews

Subscribed and sworn to before me this 16 day of Sept, 1997.

by Michelle Thomas

My Commission Expires:

2/10/00



MICHELE THOMAS
COMM. # 1085781
NOTARY PUBLIC-CALIFORNIA
SAN DIEGO COUNTY
My Comm. Exp. Feb. 10, 2008

ENTERED IN COMPUTER

Michelle Thomas 11/17/97

When Recorded
Mail to:
Merle Williams
C/O S.P.M.A.
P.O. Box 904
La Mesa, Calif. 91944



97- 05330

*OFFICIAL RECORDS OF LA PAZ COUNTY, AZ
*PATRICIA WALL, LA PAZ COUNTY RECORDER
REC REQ BY: MERLE WILLIAMS-SASE
25 SEP 1997 01:49 PM PAGE 1 of 1
RECORDING FEE \$ 14.00

AFFIDAVIT OF PERFORMANCE OF ANNUAL LABOR

STATE OF ARIZONA)
COUNTY OF La Paz) ss

RECEIVED
BUREAU OF
LAND MANAGEMENT
ARIZONA
STATE OFFICE
PHOENIX, ARIZONA
NOV 3 10 34 AM '97

Merle Williams, being duly sworn, deposes and says: That he is a citizen of the United States, more than eighteen (18) years of age and resides at 12800 Amber Hill Ln. Poway, California 92064.

That he is personally acquainted with the following unpatented mining claims situated in the La Paz Mining District, La Paz County, Arizona. The names, books and pages of recording of the location notices in the Office of the Recorder of said county and the B.L.M. serial numbers of which are as follows:

Claim Name	Book	Page	REC'D No.
Hol-E-Cactus	94-06047		332291


That the notices of location of said claims are posted within the following Section, Township and Range: Sec.29, T4N, R21W, G2SRM, Arizona.

That Merle Williams, whose address is 12800 Amber Hill Ln. Poway, California 92064, is the owner of the above described claim(s).

That between the 1st day of September, 1996 and the 31st day of August 1997, atleast \$100.00 dollars worth of work and improvements were done and performed upon or for the benefit of each of the said claims, not including the location work of said mining claims;

That such work and improvements consisted of:

Cleared away debris, rocks and overburden from a desert wash to expose a known placer deposit. Date done-1/12-13/97 Total hours-15 hours
Total value- \$150.00



Performed by:

Bob Nimmo 12203 Sunrise Crt. Poway, Calif. 92024
Merle Williams 12800 Amber Hill Ln. Poway, Calif. 92024

That all of the above described work and improvements were performed by or at the expense of Merle Williams, the Owner/Partner of said claims, for the purpose of complying with the laws of the United States pertaining to Annual Work or Assessment.

Dated this 19 day of September, 1997.

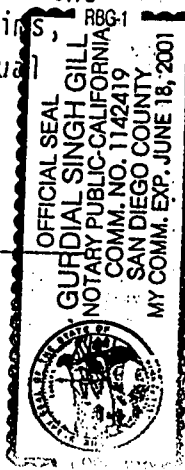
Subscribed and sworn to before me this 19th day of Sep, 1997.
by MERLE CROSSLAND WILLIAMS

My Commission Expires:

June 18, 2001

ENTERED IN COMPUTER

11/17/97 Conrad Siff



UNITED STATES
DEPARTMENT OF THE INTERIOR
BUREAU OF LAND MANAGEMENT

RECEIPT AND ACCOUNTING ADVICE

SM/AZ No. 2388228
11/05/97

Subject: AFFIDAVITS OF ASSESSMENT WORK (7) 2 13 12 35.00

Applicant: MIKE MATTHEWS
P. O. BOX 904
LAS MESA, CA 91944

SAME - MD #52-37991101

Remitter:

Assignor:

LEASE MANAGEMENT DATA										<input type="checkbox"/> NEW	<input type="checkbox"/> UPDATE	<input type="checkbox"/> PAYMENT
ORIGINAL SERIAL NO.	ASG.	TYPE	ST.	CTY.	FUND SYMBOL				ACRES/UNITS	RATE		
RMC 192495, ET AL												
AMOUNT	ANV. DATE	EXP. DATE	BILL CYC.	S/C	DISTRICT	NEXT BILL	MISC. DATA	U of M	ACTUAL UNITS			
ASSIGNMENT SERIAL NO.	ASG.	TYPE	ST.	CTY.	FUND SYMBOL				ACRES/UNITS	RATE		
AMOUNT	ANV. DATE	EXP. DATE	BILL CYC.	S/C	DISTRICT	NEXT BILL	MISC. DATA	U of M	ACTUAL UNITS			

APPLY REMITTANCE			
ACTION	FUND SYMBOL	CTY.	AMOUNT
FILING FEE			
RENTAL			
UNEARNED			
REFUND			
TOTAL			
AMOUNT DUE			

Remarks:

BY:

DATE:

- ☐ Lease in Escrow?
☐ KGS?
☐ Auto Escalates?
☐ Auto Renew?
- Of Interest?
Operating Rights?
Operator
Bond Filed?

FOR MMS USE ONLY

BILLEE	FOREST REFUGE
NUMBER	
OCS SECTION	
CODE	

192495
327584
SR

B.L.M.- Arizona
P.O. Box 16563
Phoenix, Ariz. 85011

Dear Sirs:

This is a list of the Arizona Mining Claims, Claim numbers and Claimant's name and address for the Annual Rental Fee for the year 199 .

CLAIM NAME

CLAIM NUMBER

Key #1
Key #2
Key X
Coco Baby

192495
192496
192497
327586

RECEIVED
BUREAU OF
LAND MANAGEMENT
ARIZONA
STATE OFFICE
PHOENIX, ARIZONA

AUG 29 10 07 AM '96

Joseph/Beatrice Johanek
4409 Gila Avenue
San Diego, Calif. 92117

Del Ray Miller
2021 Seca Street
El Cajon, Calif. 92019

Vincent Breit
8759 Innsdale Avenue
Spring Valley, Calif. 92077

William Haavisto
4780 N.W. Maple
Redmond, Oregon 97756

88 95/5/21
1000 MILES

UNITED STATES
DEPARTMENT OF THE INTERIOR
BUREAU OF LAND MANAGEMENT

RECEIPT AND ACCOUNTING ADVICE

NO. 2263689

04

TC/AZ

08/29/96

Subject:

CLAIM MAINTENANCE FEE 1997 - 4

3 83 53

400.00

Applicant:

JOSEPH AND BEATRICE JOHANEK
4409 BILA AVE
SAN DIEGO CA 92117

Remitter: CC

Assignor:

LEASE MANAGEMENT DATA										<input type="checkbox"/> NEW		<input type="checkbox"/> UPDATE		<input type="checkbox"/> PAYMENT	
ORIGINAL SERIAL NO.		ASG.	TYPE	ST.	CTY.	FUND SYMBOL				ACRES/UNITS		RATE			
AMC 192495, ET AL															
AMOUNT	ANV. DATE	EXP. DATE	BILL CYC.	S/C	DISTRICT	NEXT BILL	MISC. DATA	U of M	ACTUAL UNITS						
ASSIGNMENT SERIAL NO.		ASG.	TYPE	ST.	CTY.	FUND SYMBOL				ACRES/UNITS		RATE			
AMOUNT	ANV. DATE	EXP. DATE	BILL CYC.	S/C	DISTRICT	NEXT BILL	MISC. DATA	U of M	ACTUAL UNITS						
APPLY REMITTANCE										Remarks:					
ACTION	FUND SYMBOL				CTY.	AMOUNT									
FILING FEE															
RENTAL															
UNEARNED															
REFUND															
TOTAL															
AMOUNT DUE															
<input type="checkbox"/> Lease in Escrow? <input type="checkbox"/> KGS? <input type="checkbox"/> Auto Escalates? <input type="checkbox"/> Auto Renew?										FOR MMS USE ONLY BILLEE NUMBER OCS SECTION CODE					
Of Interest? Operating Rights? Operator Bond Filed?										FOREST REFUGE					

RECEIVED
BLM AZ STATE OFFICE

AUG 24 '95

9:00 A.M.
PHOENIX, ARIZONA

UNITED STATES
DEPARTMENT OF THE INTERIOR
BUREAU OF LAND MANAGEMENT

Arizona State Office
P.O. Box 16563
Phoenix, Ariz. 85011

192495
327584
JB

MAINTENANCE (RENTAL) FEE PAYMENT FORM

Claims on Other Side

Claim Name(s): _____ CAMC Nos. _____

Number of claims 6 x \$100 = \$600.00 as maintenance fee payment for 1996

Claimant Name: Joseph John JohaneK
Address: 4409 Gila Avenue
San Diego, Calif. 92117-3715
(list additional claims, CAMC Nos., and claimants on reverse)

If using a credit card complete the following:

EXACT NAME: Joseph J. JohaneK
(AS SHOWN ON CREDIT CARD)

Amount Paid \$: \$600.00 Circle One VISA or MASTER CARD

CREDIT CARD NUMBER [REDACTED]

Expiration Date: [REDACTED] Telephone No.: (619) 273-5987

Signature: [Signature]

Title 18 U.S.C. Section 1001, makes it a crime for any person knowingly and willfully to provide any department or agency of the United States any false, fictitious or fraudulent statement or representations as to any matter within its jurisdiction.

OVER

ENTERED IN COMPUTER 9/21/95 DM
96 maintenance fee

B.L.M.- Arizona
P.O. Box 16563
Phoenix, Ariz. 85011

Dear Sirs:

This is a list of the Arizona Mining Claims, Claim numbers and Claimant's name and address for the Annual Rental Fee for the year 1996.

<u>CLAIM NAME</u>	<u>CLAIM NUMBER</u>
Key #1	192495
Key #2	192496
Key X	192497
Ah, Yes	327584
OK	327585
Coco Baby	327586

Joseph/Beatrice Johanek
4409 Gila Avenue
San Diego, Calif. 92117

Vincent Breit
8759 Innsdale Avenue
Spring Valley, Calif. 92077

Del Ray Miller
2021 Seca Street
El Cajon, Calif. 92019

William Haavisto
4780 N.W. Maple
Redmond, Oregon 97756

UNITED STATES
DEPARTMENT OF THE INTERIOR
BUREAU OF LAND MANAGEMENT

RECEIPT AND ACCOUNTING ADVICE

NO.2147872 04

RS/AZ 08/24/95

Subject: CLAIM MAINTENANCE FEE 1996 (G) 3 42 53 6021.00

Applicant:

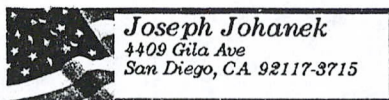
JOSEPH JOHN JOHANEK
4409 GILA AVE.
SAN DIEGO, CA 92117-3715

Remitter: SAME - VISA
(619) 273-5987

Assignor:

LEASE MANAGEMENT DATA										<input type="checkbox"/> NEW	<input type="checkbox"/> UPDATE	<input type="checkbox"/> PAYMENT
ORIGINAL SERIAL NO.		ASG.	TYPE	ST.	CTY.	FUND SYMBOL			ACRES/UNITS	RATE		
AMC 192495, ET AL												
AMOUNT	ANV. DATE	EXP. DATE	BILL CYC.	S/C	DISTRICT	NEXT BILL	MISC. DATA	U of M	ACTUAL UNITS			
ASSIGNMENT SERIAL NO.		ASG.	TYPE	ST.	CTY.	FUND SYMBOL			ACRES/UNITS	RATE		
AMOUNT	ANV. DATE	EXP. DATE	BILL CYC.	S/C	DISTRICT	NEXT BILL	MISC. DATA	U of M	ACTUAL UNITS			
APPLY REMITTANCE										Remarks: 192495-497 327584-586		
ACTION	FUND SYMBOL		CTY.	AMOUNT								
FILING FEE												
RENTAL												
UNEARNED												
REFUND												
TOTAL												
AMOUNT DUE												
<input type="checkbox"/> Lease in Escrow? <input type="checkbox"/> KGS? <input type="checkbox"/> Auto Escalates? <input type="checkbox"/> Auto Renew?										BY: DATE:		
Of Interest? Operating Rights? Operator Bond Filed?										FOR MMS USE ONLY		
										BILLEE	FOREST REFUGE	
										NUMBER		
										OCS SECTION		
										CODE		

6 sep 8/29/94



B.L.M.- Arizona
P.O. Box 16563
Phoenix, Ariz. 85011

Dear Sirs:

This is a list of the Arizona Mining Claims, Claim numbers and Claimant's name and address for the Annual Rental Fee for the year 1995.

<u>CLAIM NAME</u>	<u>CLAIM NUMBER</u>
Key #1	192495
Key #2	192496
Key X	192497
Ah, Yes	327584
OK	327585
Coco Baby	327586

AMC 192495
327584
JB

9:00 A.M.
PHOENIX, ARIZONA

AUG 29 '94

RECEIVED
BLM. AZ OFFICE

Joseph/Beatrice JohaneK
4409 Gila Avenue
San Diego, Calif. 92117

Del Ray Miller
2021 Seca Street
El Cajon, Calif. 92019

Vincent Breit
8759 Innsdale Avenue
Spring Valley, Calif. 92077

William Haavisto
4780 N.W. Maple
Redmond, Oregon 97756

9-28-94-JB
ENTERED IN COMPUTER 10-12-94 SR
95 maintenance fee

UNITED STATES
DEPARTMENT OF THE INTERIOR
BUREAU OF LAND MANAGEMENT

RECEIPT AND ACCOUNTING ADVICE

No. 2024802 04

RS/AZ

08/30/94

Subject: CLAIM MAINTENANCE FEE 1995 (6)

2 15 13

600.00

Applicant:

JOSEPH JOHANEK, ET AL
4409 GILA AVE.
SAN DIEGO, CA 92117

SAME - CK #2322

Remitter: 273-5987

Assignor:

LEASE MANAGEMENT DATA										<input type="checkbox"/> NEW	<input type="checkbox"/> UPDATE	<input type="checkbox"/> PAYMENT
ORIGINAL SERIAL NO.	ASG.	TYPE	ST.	CTY.	FUND SYMBOL				ACRES/UNITS	RATE		
QMC 192495, ET AL												
AMOUNT	ANV. DATE	EXP. DATE	BILL CYC.	S/C	DISTRICT	NEXT BILL	MISC. DATA	U of M	ACTUAL UNITS			
ASSIGNMENT SERIAL NO.	ASG.	TYPE	ST.	CTY.	FUND SYMBOL				ACRES/UNITS	RATE		
AMOUNT	ANV. DATE	EXP. DATE	BILL CYC.	S/C	DISTRICT	NEXT BILL	MISC. DATA	U of M	ACTUAL UNITS			
APPLY REMITTANCE												
ACTION	FUND SYMBOL		CTY.	AMOUNT								
FILING FEE												
RENTAL												
UNEARNED												
REFUND												
TOTAL												
AMOUNT DUE												

Remarks:

192495-497
327584-586

3
3
6

BY:

DATE:

- ☐ Lease in Escrow?
☐ KGS?
☐ Auto Escalates?
☐ Auto Renew?

Of Interest?
Operating Rights?
Operator
Bond Filed?

FOR MMS USE ONLY

BILLEE		FOREST REFUGE
NUMBER		
OCS SECTION		
CODE		


NOTICE!!

These documents have been scanned!

Do not place un-scanned documents beneath this notice!

Do not remove this notice from this file!

GPO Jacket No. 560-102
Print Order 61540
Rise Business Services, LLC
Job=AZ15 7/29/2019




Box Number= AZ15183



Claim Begin-End: AMC327584-AMC327586

5 Miscellaneous



AZ15183-2

AMC327542-AMC356227

JEFF KROGSTAD
10319 CAREFREE DRIVE
SANTEE, CALIFORNIA 91971

192495

327584

341757

APRIL 17, 2015

BLM-ARIZONA
PHOENIX, ARIZ.

DEAR SIRs

MY NAME IS JEFFREY KROGSTAD OF TORANCE, CALIF.

I NEED TO CHANGE MY MAILING ADDRESS ON YOUR LR-2000.
MY NEW ADDRESS IS:

JEFF KROGSTAD
10319 CAREFREE DR.
SANTEE, CALIF. 91971

ENCLOSED IS \$10.00 TO COVER ANY CHARGES


JEFFREY KROGSTAD 

ADDRESS
✓ UPDATED

SIGNATURE MATCHED
RECORDS

ENTERED
APR 22 2015
BY: 

PHOENIX, ARIZONA

2015 APR 20 P 3:15

BLM-ARIZONA
OFFICE

MINING CLAIMS

MC Customer Information - With Serial No. and Claim Name

ACTIVE CLAIMS

Page 1 of 1

Admin State: AZ

Geo State: AZ

KROGSTAD JEFF

CUSTOMER ID: 40684

3030 MERRILL DR APT 27

TORRANCE, CA 90503-7147

<u>Serial No.</u>	<u>Claim Name/Number</u>	<u>Lead Serial No.</u>	<u>Disposition</u>
AMC192495	KEY #1	AMC192495	ACTIVE
AMC192496	KEY #2	AMC192495	ACTIVE
AMC192497	KEY X	AMC192495	ACTIVE
AMC327586	COCO BABY	AMC327584	ACTIVE
AMC341757	QA #1	AMC341757	ACTIVE
AMC341758	QA #2	AMC341757	ACTIVE

Number of ACTIVE cases: 6

4409 Gila Avenue
San Diego, Calif. 92117
September 19, 1993


B.L.M.-Arizona
P.O. Box 16563
Phoenix, Ariz. 85011

Dear Sirs:

Enclosed are (3) location notices for mining claims. Please file them.

According to Jim in your B.L.M. office the cost of filing these claims is \$210.00 per claim. Therefore there is a check for \$630.00 in this envelope.

Sincerely yours,



Joseph John Johanek

RECEIVED
B.L.M. STATE OFFICE
SEP 22 '93
9:00 A.M.
PHOENIX, ARIZONA

Joseph/Beatrice Johanek
4409 Gila Avenue
San Diego, Calif. 92117

Vincent Breit
8759 Innsdale Avenue
Spring Valley, Calif. 91977

Del Ray Miller
2021 Seca Street
El Cajon, Calif. 92019

William Haavisto
4780 N.W. Maple
Redmond, Oregon 97756

RECEIVED
B.L.M. AZ STATE OFFICE

SEP 22 '93

9:00 A.M.
PHOENIX, ARIZONA

NOTICE!!

These documents have been scanned!

Do not place un-scanned documents beneath this notice!

Do not remove this notice from this file!

GPO Jacket No. 560-102
Print Order 61540
Rise Business Services, LLC
Job=AZ15 7/29/2019



Box Number= AZ15183



Claim Begin-End: AMC327584-AMC327586

6 Location Notices-Amendments and Supporting Documents



AZ15183-2

AMC327542-AMC356227

S.A.S.E. To!
JOSEPH JOHANEK
4409 GILA AVE.
SAN DIEGO, CA 92117



93- 03950

OFFICIAL RECORDS OF LA PAZ COUNTY, AZ
PATRICIA WALL, LA PAZ COUNTY RECORDER
REC REQ BY: JOSEPH JOHANEK-SASE
01 SEP 1993 12:11 PM PAGE 1 OF 2
RECORDING FEE \$ 9.00

LOCATION NOTICE FOR MINING CLAIM

MN-1a © Law Forms 3-80



Claim (Name and Number, if used)

AH, YES

LOCATOR OR OWNER (Name, Address and Zip Code)

JOSEPH/BENTREE JOHANEK, 4409 GILA AVE, SAN DIEGO, CA 92117

VINCENT BREIT 8759 INNSDALE AVE SPRING VALLEY, CA 91777

DEL RAY MILLER 2021 SECA ST. ELCAJON, CA 92519

WILLIAM HARRIS 4750 N.W. MAPLE, REDMOND OREGON 97156

Type of Claim

☒ Placer ☐ Lode ☐ Millsite ☐ Tunnelsite

Date of Location of Claim

JULY 24, 1993

Type of Notice

☒ Original Notice ☐ Relocation Notice

If an Amendment or Relocation, Claim was named _____ in the prior notice

recorded at Docket _____, Page _____, Mining District, _____ County, Arizona.

General Course of Claim is from the _____ to the _____

Layout of Claim

Claim is 1800 feet long and 1700 feet wide.
Distance from location monument to each end of the Claim is 900 feet in a NORTH direction and
900 feet in a SOUTH direction.

Locality of Notice of Claim and Monument with reference to some natural object or permanent monument

2300' NE FROM BM 1054 TO APPROXIMATE CENTER OF CLAIM,
DUE NORTH OF INTERSTATE 10

Effective Date of Notice

JULY 24, 1993

Signature of Locator

INSTRUCTIONS Within 90 days of location of claim:

1. Complete above portion of form and post on location monument, and
2. Complete two additional copies of entire form, including map on backside, record one with County Recorder and file other with proper BLM office.

Types of Monuments

Location Monument is made of 4 X 4 WOODEN POSTS, and
Corner and End Monuments are made of: 4 X 4 WOODEN POSTS

Description of Claim

To observe the perimeter of the Claim begin at the SW corner and travel

in a NORTH direction 1800 feet to the NW corner monument, thence

in a EAST direction 1700 feet to the NE corner monument, thence

in a SOUTH direction 1800 feet to the SE corner monument, thence

in a WEST direction 1700 feet to the SW corner monument, thence

Location of Claim

The Claim lies in the NE E SE quarter of section 14

Township 4N, Range 20W, G & SR B&M PLOMOSA

Mining District or Cadastral Subdivision, LA PAZ County, Arizona.

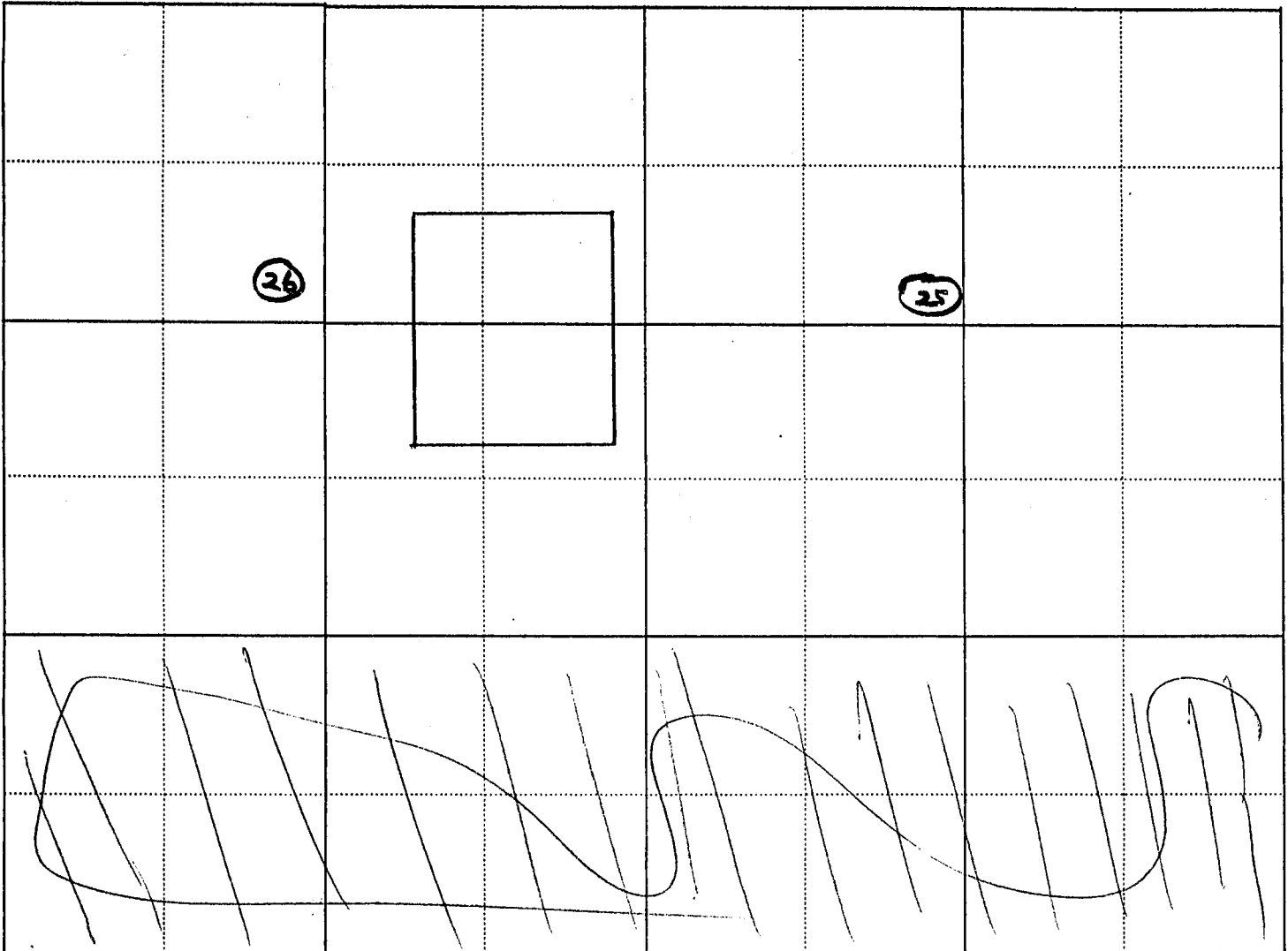
The SW corner of the claim lies ~1400 feet in a N direction from the public or established survey monument or permanent natural object described as: BM 1054

MAP, PLAT, OR SKETCH OF MINING CLAIM

MN-1b © Law Forms 3-80




Claim Monument lies in Section 26 Range 20W Township 4N G & SR B & M

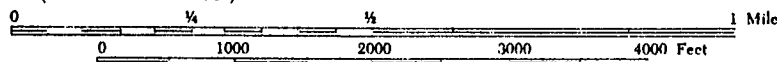


SCALE (Choose One)

☐ 1 : 24000 (1 inch = 2000 feet)



☒ 1 : 12000 (1 inch = 1000 feet)

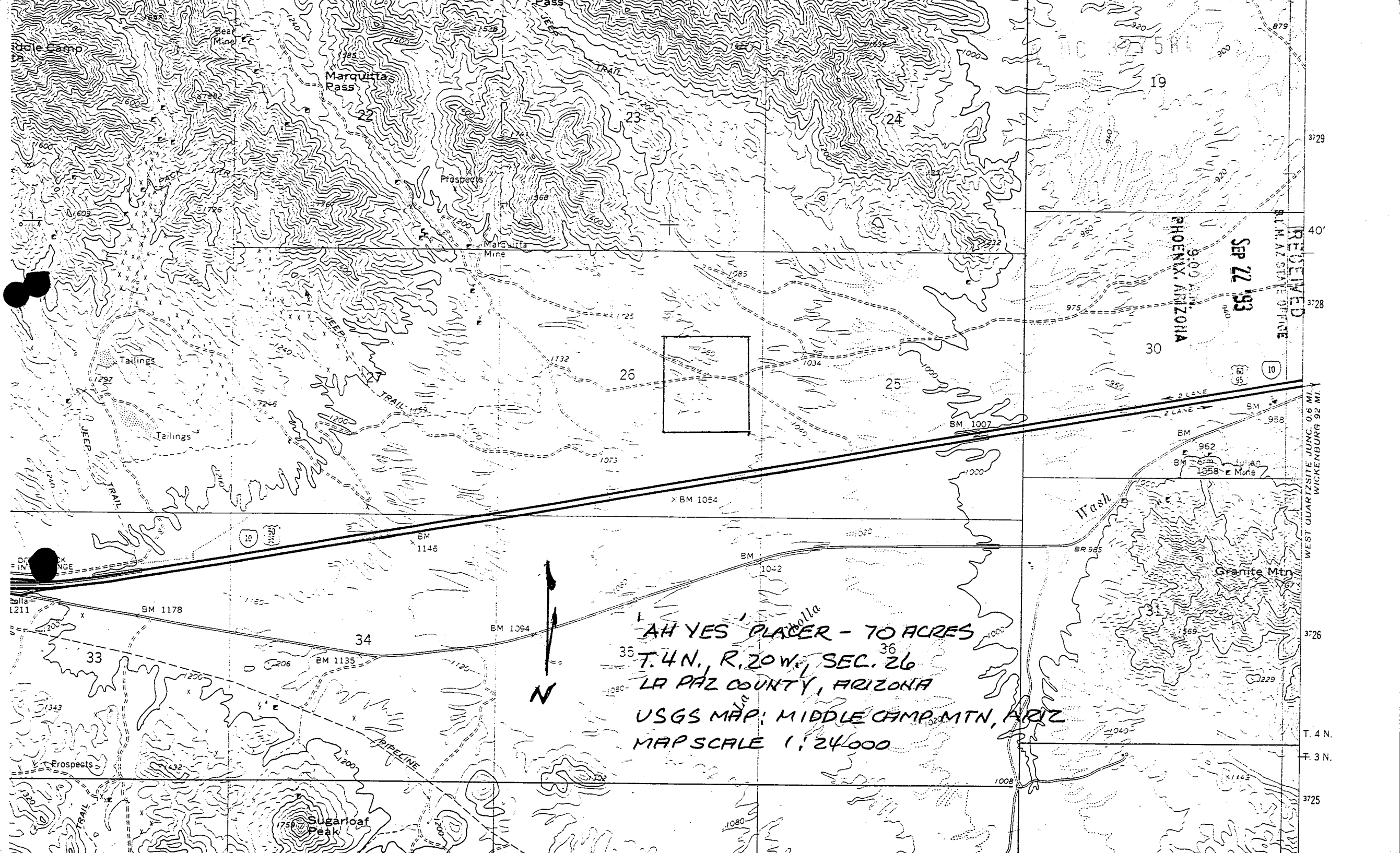


☐ Other (1 inch = not more than 2000 feet)

NORTH ARROW
(Show Direction)



☒ Grid ☐ Magnetic



RECEIVED
S.M. AZ STATE OFFICE
SEP 22 1993
PHOENIX, ARIZONA

LAH YES PLACER - 70 ACRES
T.4N, R.20W, SEC. 26
LA PAZ COUNTY, ARIZONA
USGS MAP: MIDDLE CAMP MTN, ARIZ
MAP SCALE 1:24,000

S.A.S.E. To!

JOSEPH JOHANEK

4409 GILA AVE

SAN DIEGO CA 92117



93- 03949

OFFICIAL RECORDS OF LA PAZ COUNTY, AZ
PATRICIA WALL, LA PAZ COUNTY RECORDER
REC REQ BY: JOSEPH JOHANEK-SASE
01 SEP 1993 12:11 PM PAGE 1 OF 2
RECORDING FEE \$ 9.00

LOCATION NOTICE FOR MINING CLAIM

MN-1a © Law Forms 3-80



Claim (Name and Number, if used)

OK

LOCATOR OR OWNER (Name, Address and Zip Code)

JOSEPH/BERTICE JOHANEK, 4409 GILA AVE, SAN DIEGO, CA 92117

Type of Claim

☒ Placer ☐ Lode ☐ Millsite ☐ Tunnelsite

VINCENT BREIT 8955 INNSDALE AVE, SPRING VALLEY, CA 91977

Date of Location of Claim

JULY 24, 1993

DELRAY MILLER 2021 SECA ST, EL CAJON, CA 92019

WILLIAM HAAVISTO 11780 N.W. MAPLE REDMOND, OREGON 97756

Type of Notice

☒ Amendment to ☒ Original Notice ☐ Relocation Notice

If an Amendment or Relocation, Claim was named _____ in the prior notice

recorded at Docket _____, Page _____, Mining District, _____ County, Arizona.

General Course of Claim is from the _____ to the _____

Layout of Claim

Claim is 1700 feet long and 1800 feet wide.
Distance from location monument to each end of the Claim is 850 feet in a NORTH direction and 850 feet in a SOUTH direction.

Locality of Notice of Claim and Monument with reference to some natural object or permanent monument

W 3500' NE OF BM 1054 TO APPROXIMATE CENTER OF CLAIM DUE NORTH OF INTERSTATE 10

Effective Date of Notice

JULY 24, 1993

Signature of Locator

INSTRUCTIONS Within 90 days of location of claim:

1. Complete above portion of form and post on location monument, and
2. Complete two additional copies of entire form, including map on backside, record one with County Recorder and file other with proper BLM office.

Types of Monuments

Location Monument is made of 4 x 4 WOODEN POSTS, and

Corner and End Monuments are made of: 4 x 4 WOODEN POSTS

Description of Claim

To observe the perimeter of the Claim begin at the SW corner and travel

in a NORTH direction 1700 feet to the NW corner monument, thence

in a EAST direction 1800 feet to the NE corner monument, thence

in a SOUTH direction 1700 feet to the SE corner monument, thence

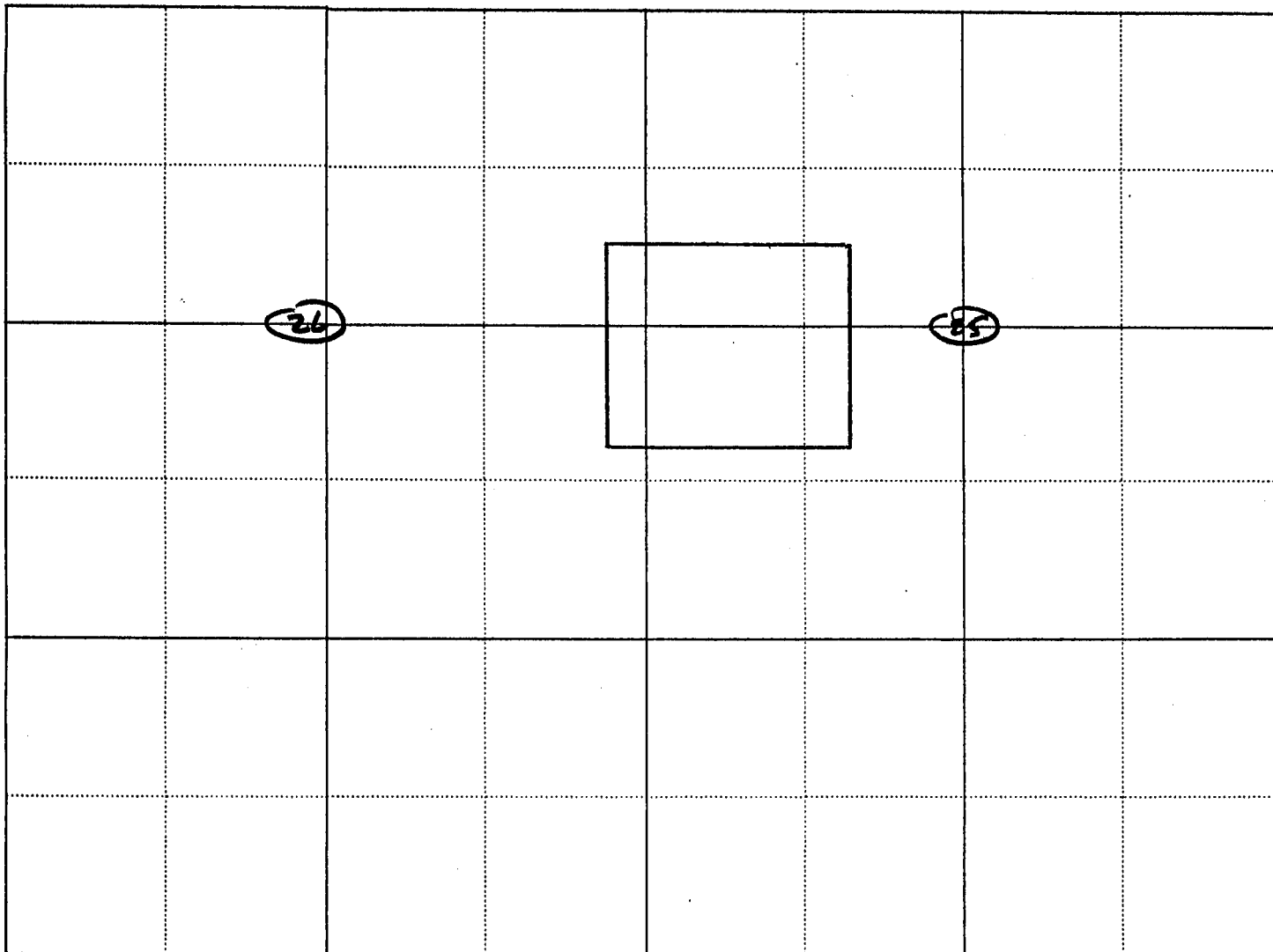
in a WEST direction 1800 feet to the SW corner monument, thence

Location of Claim

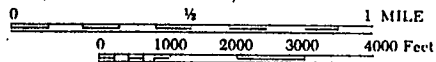

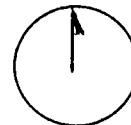
The Claim lies in the NW & SW / NE & SE quarter of section 26 / 25Township 4N, Range 20W, G & SR B&M PLANO SAMining District or Cadastral Subdivision, LA PAZ ~~LA PAZ~~ County, Arizona.The SW corner of the claim lies ~2000 feet in a NE direction from the public or established survey monument or permanent natural object described as: BM 1054

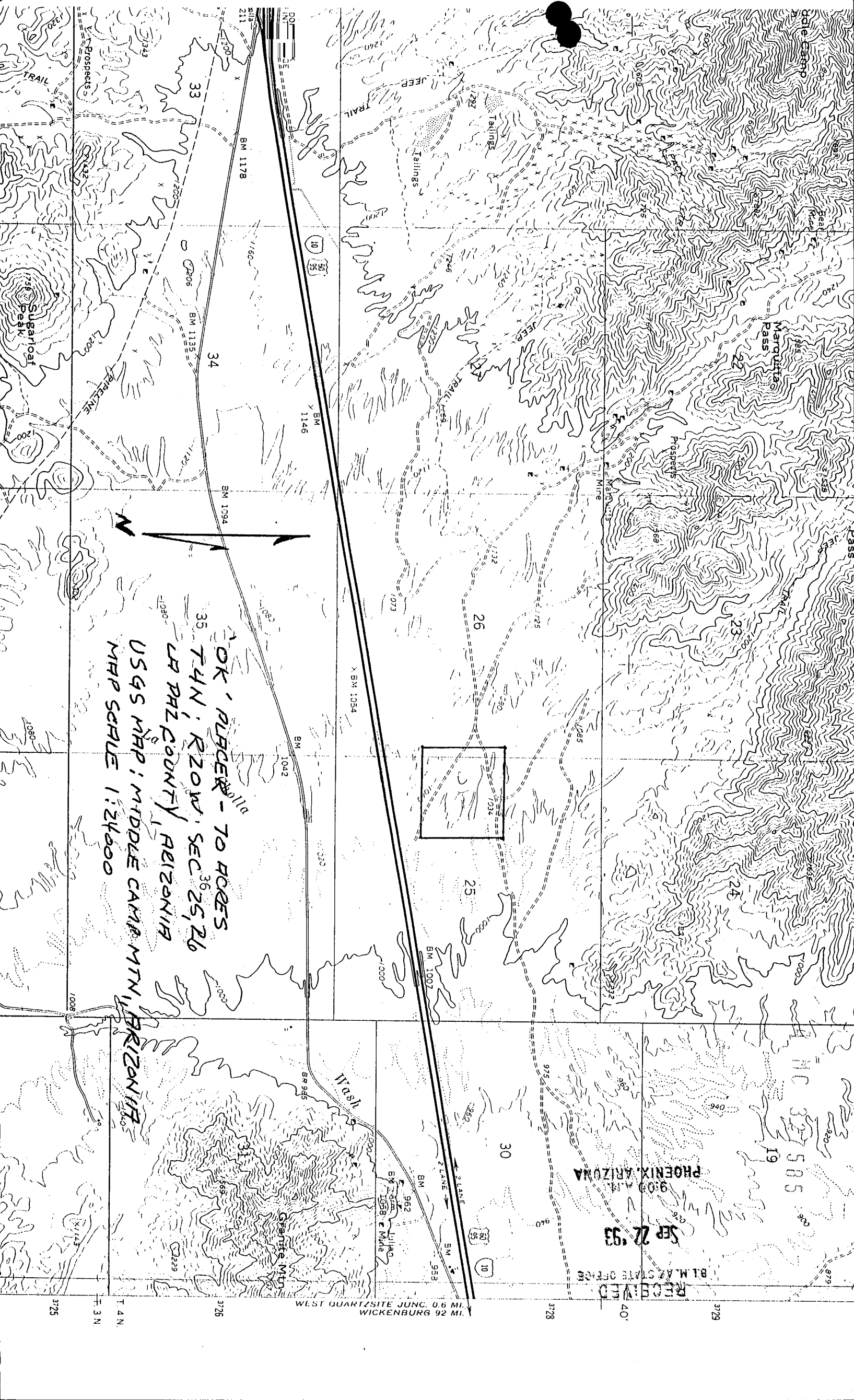
MAP, PLAT, OR SKETCH OF MINING CLAIM

MN-1b © Law Forms 3-80

Claim Monument lies in Section 25 / 26 Range 20W Township 4N G & SR B & M

SCALE (Choose One)

☐ 1 : 24000 (1 inch = 2000 feet)☐ 1 : 12000 (1 inch = 1000 feet)☐ Other (1 inch = not more than 2000 feet)NORTH ARROW
(Show Direction)☒ Grid ☐ Magnetic



OK, PLACER - TO ACRES
TAN, RZOW, SEC 25, 26
CO PAZ COUNTY, ARIZONA
USGS MAP: MIDDLE CAMP MTN, ARIZONA
MAP SCALE 1:24000

RECEIVED
SEP 22 '93
B.L.M. STATE OFFICE
PHOENIX, ARIZONA

WEST QUARTZSITE JUNC. 0.6 MI.
WICKENBURG 92 MI.

RECORDING REQUESTED BY

Kent Matthews

AND WHEN RECORDED MAIL TO

NAME
STREET
ADDRESS
CITY &
STATE
KENT MATTHEWS
8706 RUMSON DRIVE
SANTEE, CALIF. 91971

CORRECTION

(SPACE ABOVE THIS LINE FOR RECORDER'S USE)

Amended PLACER MINING CLAIM LOCATION NOTICE

TO WHOM IT MAY CONCERN: Please take notice that:

- The name of this claim is Coco Baby, a placer mining claim.
- This claim is situated in:
NE ☒ NW ☒ SW ☒ SE ☒ Sec. 26 T. 4N R. 20W Me. FILA SALT RIVER
NE ☐ NW ☐ SW ☐ SE ☐ Sec. _____ T. _____ R. _____ Me. _____
NE ☐ NW ☐ SW ☐ SE ☐ Sec. _____ T. _____ R. _____ Me. _____
NE ☐ NW ☐ SW ☐ SE ☐ Sec. _____ T. _____ R. _____ Me. _____
in the QUARTSITE Mining District, County of La Paz, State of Arizona.
The acreage claimed is 60 acres.
- The date of this location is the 24th day of JULY 1993 or which date the notice of location was posted on the claim.
Blm # 327586
- The locator or locators of this claim are:

Name(s)	Current Mailing or Residence Address
<u>KENT MATTHEWS</u>	<u>8706 RUMSON DRIVE SANTEE, CALIF. 91971</u>
<u>MICHAEL MATTHEWS</u>	<u>8706 RUMSON DRIVE SANTEE, CALIF. 91971</u>
<u>VOID</u>	<u>VOID</u>
<u>JEFF KROGSTAD</u>	<u>10319 CAREFREE DR. SANTEE CALIF. 91971</u>
_____	_____
_____	_____
_____	_____

AMC 327586

- If claim cannot be described by quarter-section, the boundaries of the claims and the land taken are described as follows:
Commencing at the discovery monument where this notice is posted, thence N.E. to the N.E. CORNER
(direction)
thence SOUTH 1530-1540 FEET feet to the S.E. corner.
(direction) (KM) 1,200 feet to the S.W. corner.
thence WEST 1,200 feet to the S.W. corner.
(direction) (KM)
thence NORTH 1540-1530 feet to the N.W. corner.
(direction)
thence EAST 1,200 (KM) feet to the point of beginning.
(direction)

- The discovery monument is situated at the point of discovery about 10,000 FEET N.E. OF
Sugarloaf Peak, Discovery Post is 4x4" White Post.
as possible, to identify the claim located) N.W. CORNER'S 2,200 FEET S.E. of N.W. CORNER Marker Blm
OF SECTION 26 (KM)

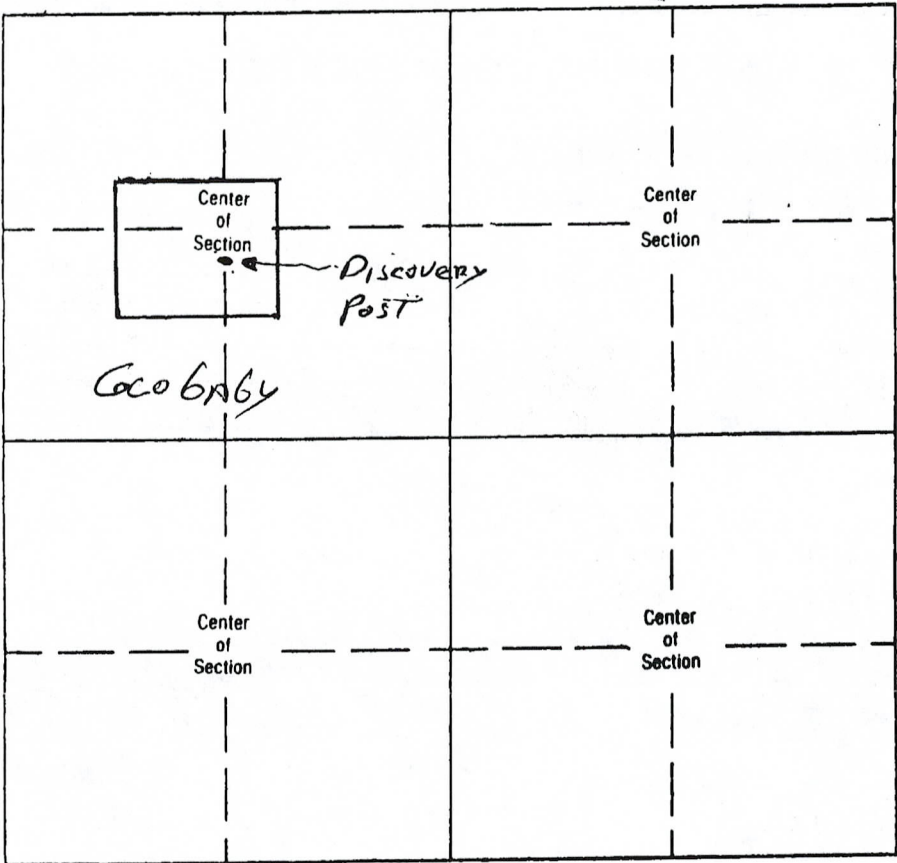
SIGNATURE(S)	
<u>K. Matthews</u>	PHOENIX, ARIZONA
<u>M. Matthews</u>	2015 MAY - 8
<u>VOID</u>	2015 MAY - 8
<u>VOID</u>	2015 MAY - 8
<u>J. Krogstad</u>	2015 MAY - 8

CLAIMS LOCATED AFTER OCTOBER 21, 1976, MUST BE RECORDED WITH THE BUREAU OF LAND MANAGEMENT WITHIN 90 DAYS AFTER DATE OF LOCATION.

SHOW SITE OF CLAIM

DIAGRAM CONTAINS FOUR COMPLETE SECTIONS

Sec 26 T 4N R 20W Sec. 25 T. _____ R. 20W



Sec. _____ T. _____ R. _____ Sec. _____ T. _____ R. _____

RECEIVED
CLM ADJUDICATION OFFICE
2015 MAY -8 P 2:31
PHOENIX, ARIZONA

RECORDING REQUESTED BY
Kent Matthews
AND WHEN RECORDED MAIL TO

NAME Kent Matthews
STREET ADDRESS 8706 Rumson Drive
CITY & STATE Santee, Calif. 91971

(SPACE ABOVE THIS LINE FOR RECORDER'S USE)

Amended **PLACER MINING CLAIM LOCATION NOTICE**

TO WHOM IT MAY CONCERN: Please take notice that:

1. The name of this claim is Coco Baby, a placer mining claim.

2. This claim is situated in:

NE 1/4	NW 1/4	SW 1/4	SE 1/4	Sec. <u>26</u>	T. <u>4N</u>	R. <u>20W</u>	Mer. <u>Gila Salt River</u>
NE 1/4	NW 1/4	SW 1/4	SE 1/4	Sec. _____	T. _____	R. _____	Mer. _____
NE 1/4	NW 1/4	SW 1/4	SE 1/4	Sec. _____	T. _____	R. _____	Mer. _____
NE 1/4	NW 1/4	SW 1/4	SE 1/4	Sec. _____	T. _____	R. _____	Mer. _____

in the Quartzsite Mining District, County of La Paz, State of Arizona.

The acreage claimed is 60 acres.

3. The date of this location is the 24th day of July 1993 on which date the notice of location was posted on the claim.

4. The locator or locators of this claim are:

Name(s)
<u>Kent Matthews</u>
<u>Michael Matthews</u>
<u>Void</u>
<u>Jeff Krogstad</u>

Current Mailing or Residence Address
<u>8706 Rumson Drive Santee, Cal 91971</u>
<u>8706 Rumson Drive Santee, Cal. 91971</u>
<u>Void</u>
<u>Void</u>
<u>10319 Cape Free Dr. Santee, Cal. 91971</u>

5. If claim cannot be described by quarter-section, the boundaries of the claims and the land taken are described as follows:

Commencing at the discovery monument where this notice is posted, thence N.E. to the N.E. Corner corner which is the point of the beginning to describe the boundaries,

thence <u>South</u> <u>1,540 Feet</u> feet to the <u>S.E.</u> corner,
thence <u>West</u> <u>1,700</u> feet to the <u>S.W.</u> corner,
thence <u>North</u> <u>1,540</u> feet to the <u>N.W.</u> corner,
thence <u>East</u> <u>1,700</u> feet to the point of beginning.

6. The discovery monument is situated at the point of discovery about 10,000 Feet N.E. of Suppleaf Peak, Discovery Post is 4x4" White Post.

Kent Matthews
Michael Matthews
Void
Jeff Krogstad

SIGNATURE(S)
K. Matthews

M. Matthews

J. Krogstad

Void Void

PHOENIX, ARIZONA
2015 APR 20 P 2:56
PLM
PROCESSED
OFFICE

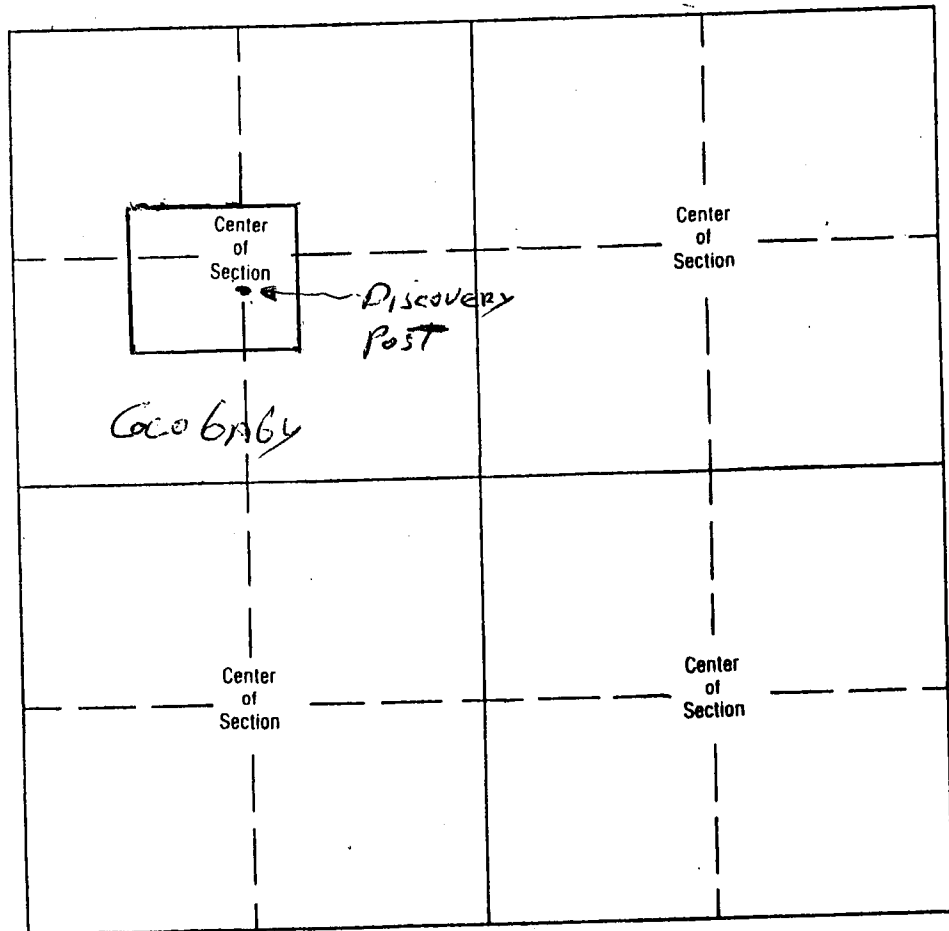
CLAIMS LOCATED AFTER OCTOBER 21, 1976, MUST BE RECORDED WITH THE BUREAU OF LAND MANAGEMENT WITHIN 90 DAYS AFTER DATE OF LOCATION.

CSO 3800-1

SHOW SITE OF CLAIM

DIAGRAM CONTAINS FOUR COMPLETE SECTIONS

Sec. 26 T. 4N R. 20W Sec. 25 T. _____ R. 20W



Sec. _____ T. _____ R. _____ Sec. _____ T. _____ R. _____

RECEIVED
BLM LAND OFFICE
2015 APR 20 P 2:56
PHOENIX, ARIZONA

SASE. TO:

JOSEPH JOHANEK
4409 GILA AVE.
SAN DIEGO, CA 92117



93- 03948

OFFICIAL RECORDS OF LA PAZ COUNTY, AZ
PATRICIA WALL, LA PAZ COUNTY RECORDER
REC REQ BY: JOSEPH JOHANEK-SASE
01 SEP 1993 12:11 PM PAGE 1 of 2
RECORDING FEE \$ 9.00

LOCATION NOTICE FOR MINING CLAIM

MN-1a Law Forms 3-80



Claim (Name and Number, if used)

COCO BABY

LOCATOR OR OWNER (Name, Address and Zip Code)

JOSEPH/BEATRICE JOHANEK 4409 GILA AVE SAN DIEGO, CA 92117
VINCENT BREIT 8757 INNSDALE AVE. SPRING VALLEY, CA 91977
DEL RAY MILLER 2021 SECA ST. EL CAJON, CA 92019
WILLIAM HARVISTO 4780 N.W. MAPLE, REDMOND OREGON 97756

Type of Claim

☒ Placer ☐ Lode ☐ Millsite ☐ Tunnelsite

Date of Location of Claim

JULY 24, 1993

Type of Notice

☒ Original Notice ☐ Relocation Notice

If an Amendment or Relocation, Claim was named _____ in the prior notice

recorded at Docket _____, Page _____, Mining District, _____ County, Arizona.

General Course of Claim is from the _____ to the _____

Layout of Claim

Claim is 1700 feet long and 1800 feet wide.
Distance from location monument to each end of the Claim is 850 feet in a NORTH direction and
850 feet in a SOUTH direction.

Locality of Notice of Claim and Monument with reference to some natural object or permanent monument

~ 2500' NW OF BM 1054 TO APPROXIMATELY CENTER OF CLAIM
DUE NORTH OF INTERSTATE 10

Effective Date of Notice

JULY 24, 1993

Signature of Locator

Vincent Breit

INSTRUCTIONS Within 90 days of location of claim:

1. Complete above portion of form and post on location monument, and
2. Complete two additional copies of entire form, including map on backside, record one with County Recorder and file other with proper BLM office.

Types of Monuments

Location Monument is made of 4 X 4 WOODEN POSTS, and
Corner and End Monuments are made of: 4 X 4 WOODEN POSTS

Description of Claim

To observe the perimeter of the Claim begin at the SW corner and travel

in a NORTH direction 1700 feet to the NW corner monument, thence

in a EAST direction 1800 feet to the NE corner monument, thence

in a SOUTH direction 1700 feet to the SE corner monument, thence

in a WEST direction 1800 feet to the SW corner monument, thence

Location of Claim

The Claim lies in the NW, NE, SW & SE

quarter of section

26

Township

4N

, Range

20W

, G & SR B&M

PLUMOSA

Mining District or Cadastral Subdivision,

LA PRZ

County, Arizona.

The SW corner of the claim lies ~2400 feet in a

NW

direction

from the public or established survey monument or permanent natural object described as:

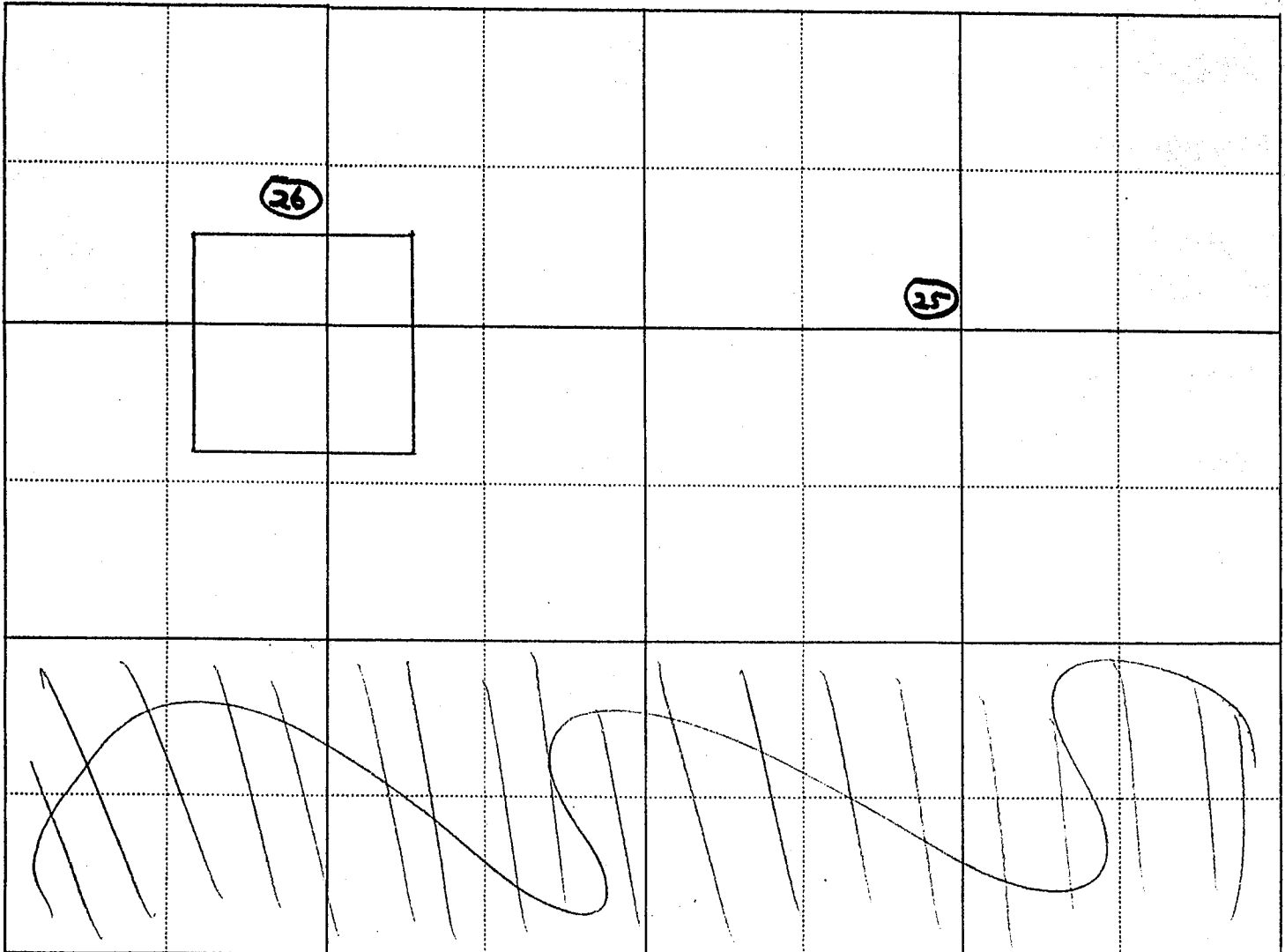
BM 1054

MAP, PLAT, OR SKETCH OF MINING CLAIM

MN-1b © Law Forms 3-80

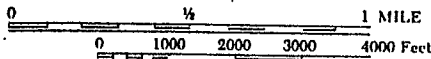


Claim Monument lies in Section 26 Range 20W Township 4N G & SR B & M




SCALE (Choose One)

☐ 1 : 24000 (1 inch = 2000 feet)



☒ 1 : 12000 (1 inch = 1000 feet)



☐ Other (1 inch = not more than 2000 feet)


NORTH ARROW
(Show Direction)



☒ Grid ☐ Magnetic

SASE. TO:

JOSEPH JOHANEK
4409 GILA AVE.
SAN DIEGO, CA 92117



93- 03948

OFFICIAL RECORDS OF LA PAZ COUNTY, AZ
PATRICIA WALL, LA PAZ COUNTY RECORDER
REC REQ BY: JOSEPH JOHANEK-SASE
01 SEP 1993 12:11 PM PAGE 1 OF 2
RECORDING FEE \$ 9.00

LOCATION NOTICE FOR MINING CLAIM

MN-1a © Law Forms 3-80



Claim (Name and Number, if used)

COCO BABY

LOCATOR OR OWNER (Name, Address and Zip Code)

JOSEPH/BEATRICE JOHANEK 4409 GILA AVE SAN DIEGO, CA 92117

VINCENT BREIT 8759 INNSDALE AVE. SPRING VALLEY, CA 91977

DEL RAY MILLER 2021 SECA ST. EL CAJON, CA 92019

WILLIAM HARVISTO 4780 N.W. MAPLE, REDMOND, OREGON 97756

Type of Claim

☒ Placer ☐ Lode ☐ Millsite ☐ Tunnelsite

Date of Location of Claim

JULY 24, 1993

Type of Notice

☒ Original Notice ☐ Relocation Notice

If an Amendment or Relocation, Claim was named _____ in the prior notice

recorded at Docket _____, Page _____, Mining District, _____ County, Arizona.

General Course of Claim is from the _____ to the _____

Layout of Claim

Claim is 1700 feet long and 1800 feet wide.
Distance from location monument to each end of the Claim is 850 feet in a NORTH direction and
850 feet in a SOUTH direction.

Locality of Notice of Claim and Monument with reference to some natural object or permanent monument

~ 2500' NW OF BM 1054 TO APPROXIMATELY CENTER OF CLAIM
DUE NORTH OF INTERSTATE 10

Effective Date of Notice

JULY 24, 1993

Signature of Locator

INSTRUCTIONS Within 90 days of location of claim:

1. Complete above portion of form and post on location monument, and
2. Complete two additional copies of entire form, including map on backside, record one with County Recorder and file other with proper BLM office.

Types of Monuments

Location Monument is made of 4 X 4 WOODEN POSTS, and
Corner and End Monuments are made of: 4 X 4 WOODEN POSTS

Description of Claim

To observe the perimeter of the Claim begin at the SW corner and travel

in a NORTH direction 1700 feet to the NW corner monument, thence

in a EAST direction 1800 feet to the NE corner monument, thence

in a SOUTH direction 1700 feet to the SE corner monument, thence

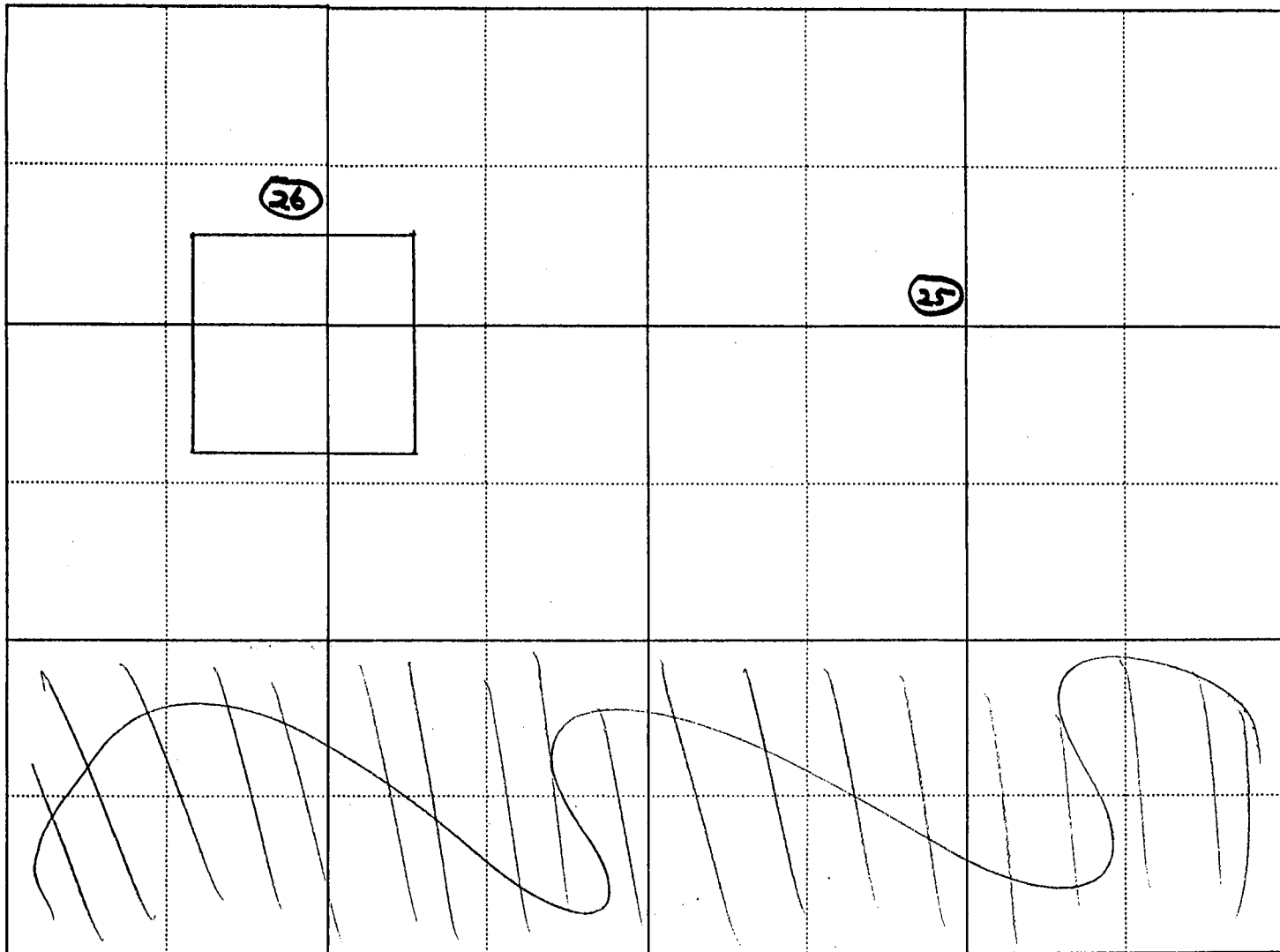
in a WEST direction 1800 feet to the SW corner monument, thence

Location of Claim

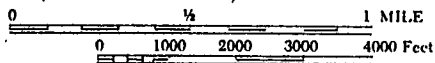
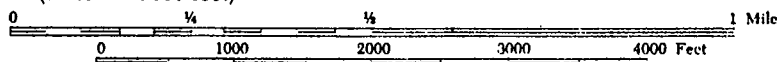

The Claim lies in the NW, NE, SW & SE quarter of section 26Township 4N, Range 20W, G & SR B&M PLUMOSAMining District or Cadastral Subdivision, LA PRE County, Arizona.The SW corner of the claim lies ~2400 feet in a NW direction from the public or established survey monument or permanent natural object described as: BM 1054

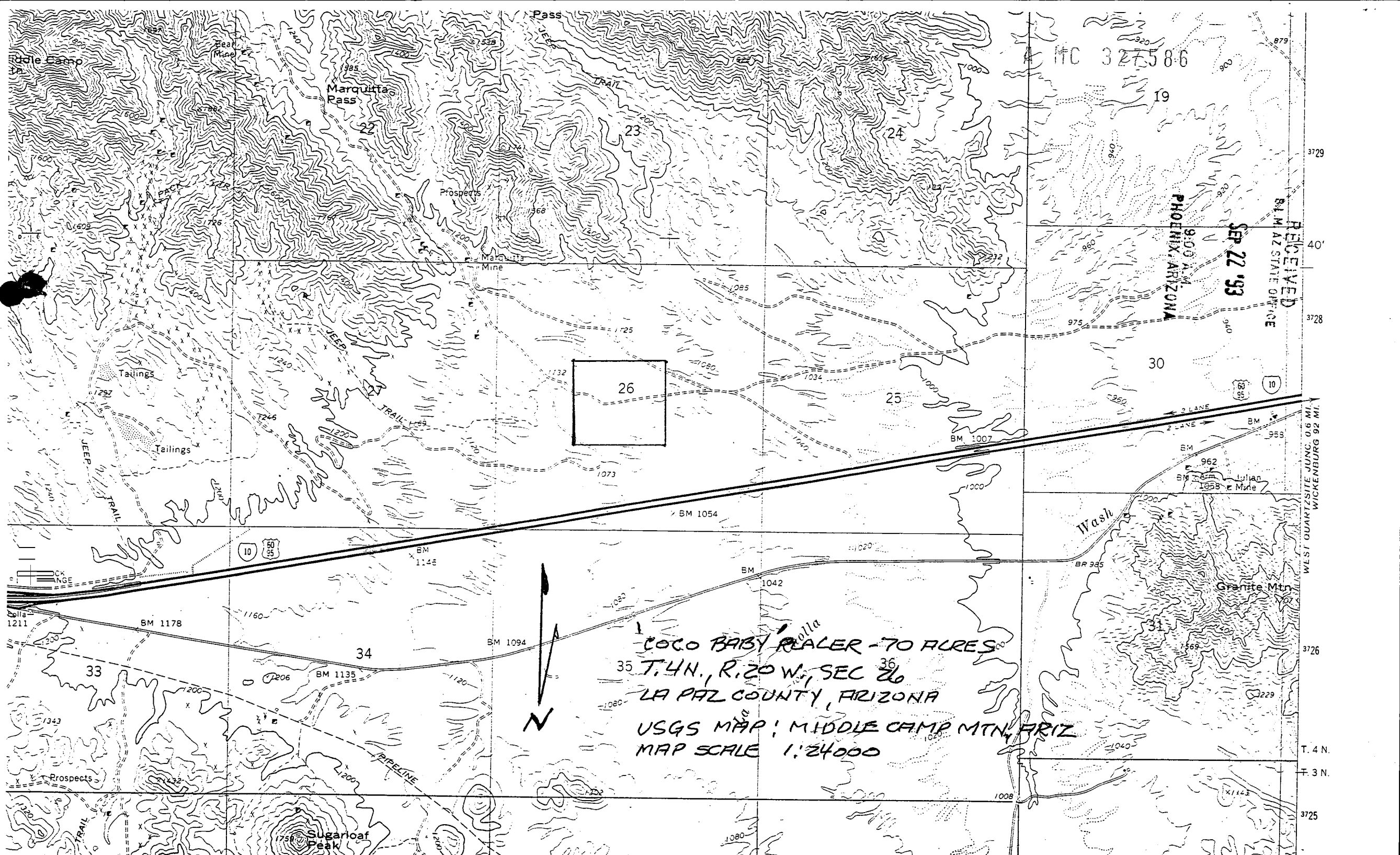
MAP, PLAT, OR SKETCH OF MINING CLAIM

MN-1b © Law Forms 3-80

Claim Monument lies in Section 26 Range 20W Township 4N G & SR B & M

SCALE (Choose One)

☐ 1 : 24000 (1 inch = 2000 feet)☒ 1 : 12000 (1 inch = 1000 feet)☐ Other (1 inch = not more than 2000 feet)NORTH ARROW
(Show Direction)☒ Grid ☐ Magnetic



HC 327586

PHOENIX, ARIZONA

SEP 22 '93

RECEIVED
BLM AZ STATE OFFICE

26

COCO BABY PLATER - TO AURES
T. 4 N., R. 20 W., SEC 26
LA PAZ COUNTY, ARIZONA
USGS MAP: MIDDLE CAMP MTN, ARIZ
MAP SCALE 1:24000

WEST QUARTZSITE JUNC. 0.6 MI.
WICKENBURG 9.2 MI.

GEOGRAPHIC STATE: ARIZONA MERIDIAN: 14 TOWNSHIP: 4-DN RANGE: 20-DW

SEC	SUBDIVISION	MTR	X-REFERENCE	NUMBER/TYPE/DISPOSITION/ACRES	PROPRIETOR/INTEREST/RELATIONSHIP
32	S2NE	14	3-DN 20-DW	CASE: AZA 001238	EL PASO NATURAL GAS 100.00000Z HOLDER
33	N2SE, NESW, S2NW			TYPE: 288100 ROW-O&G PIPELINES	
34	W2SW, SESW, SWSE			DISP: CLOSED 02/21/73	
				ACRS: 00001.000	
25	S2N2	14	3-DN 21-DW	CASE: AZA 008829	SOUTHWESTERN TEL CO 100.00000Z HOLDER/BILLEE
26	SESENE, N2S2	14	3-DN 22-DW	TYPE: 286202 ROW-TELEPHONE-TELEG	
27	N2S2, SWSW	14	4-DN 14-DW	DISP: PENDING 07/31/92	
28	S2S2	14	4-DN 16-DW	ACRS: 00045.140	
29	S2SE, SESW	14	4-DN 17-DW		
30	S2SE	14	4-DN 18-DW		
31	N2NE, NWNW	14	4-DN 19-DW		
31	LOT 1,5	14	4-DN 21-DW		
32	N2NW	14	5-DN 14-DW		
		14	5-DN 15-DW		
25	S2N2	14	3-DN 21-DW	CASE: AZA 00882901	SOUTHWESTERN TEL CO 100.00000Z PERMITTEE
26	S2S2NE, NWNWSE, N2N2SW	14	3-DN 22-DW	TYPE: 292006 PERMITS SEC 302, FL	
27	S2	14	4-DN 19-DW	DISP: AUTHORIZED 03/25/93	
28	S2S2	14	4-DN 21-DW	ACRS: 00052.280	
29	SE				
31	N2N2				
32	N2NW, NWNE				
6	SWNE, S2NW, SW, W2SE	14	4-OS 23-DW	CASE: AZA 013398	BR REGIONAL OFFICE 100.00000Z HOLDING AGENC
6	LOT 1-7	14	5-DN 20-DW	TYPE: 231270 WDL-RECLAMATION MIS	
7	W2NE, W2	14	5-OS 20-DW	DISP: AUTHORIZED 07/02/02	
7	LOT 1-4	14	5-OS 21-DW	ACRS: 99999.999	
18	W2	14	5-OS 23-DW		
18	LOT 1-4	14	6-OS 21-DW		
		14	6-OS 22-DW		
		14	7-DN 19-DW		
		14	7-OS 21-DW		
		14	7-OS 22-DW		
		14	8-DN 19-DW		
		14	8-OS 21-DW		
		14	8-OS 22-DW		
		14	8-OS 23-DW		
		14	8-OS 24-DW		
		14	9-OS 22-DW		
		14	9-OS 23-DW		
		14	9-OS 24-DW		
		14	9-OS 25-DW		
		14	10-DN 19-DW		
		14	10-OS 23-DW		
		14	10-OS 24-DW		
		14	10-OS 25-DW		
		14	19-DN 22-DW		
		27	1-DN 26-OE		

GEOGRAPHIC STATE: ARIZONA MERIDIAN: 14 TOWNSHIP: 4-ON RANGE: 20-OW

SEC	SUBDIVISION	MIR	X-REFERENCE	NUMBER/TYPE/DISPOSITION/ACRES	PROPRIETOR/INTEREST/RELATIONSHIP
		27	2-ON 26-0E		
		27	2-ON 27-0E		
		27	2-OS 23-0E		
		27	3-ON 26-0E		
		27	3-ON 27-0E		
		27	3-OS 23-0E		
		27	4-ON 25-0E		
		27	4-ON 26-0E		
		27	4-OS 23-0E		
		27	8-OS 22-0E		
		27	9-OS 21-0E		
		27	9-OS 22-0E		
		27	11-ON 21-0E		
		27	13-OS 22-0E		
		27	13-OS 23-0E		
		27	13-OS 24-0E		
		27	14-OS 23-0E		
		27	14-OS 24-0E		
		27	14-2S 23-0E		
		27	15-OS 23-0E		
		27	15-OS 24-0E		
		27	16-OS 22-0E		
		27	16-OS 23-0E		
31	PT OF SE			CASE: AZA 019253 TYPE: 286001 ROW-COMM SITE-FLPMA DISP: CLOSED 12/30/86 ACRS: 00001.000	NEW VECTOR COMMS INC 0.00000% APPLICANT
16	SESE	14	3-OS 23-OW	CASE: AZA 020349BP	AZ SLD 100.00000% PATENTEE
		14	4-OS 23-OW	TYPE: 221006 EX-STATE SEC 206, F	BLM YUMA DO 100.00000% ADMIN MGT ENT
		14	12-ON 17-OW	DISP: CLOSED 03/01/91	
		14	12-ON 18-OW	ACRS: 00001.000	
25	S2	14	1-ON 8-OW	CASE: AZA 021968	ALL AMER PIPELINE CO 100.00000% HOLDER/BILLEE
31	NE, SW	14	1-ON 9-OW	TYPE: 288100 ROW-0&6 PIPELINES	
32	N2	14	1-ON 10-OW	DISP: AUTHORIZED 05/18/85	
33	SWNW, S2	14	1-OS 6-OW	ACRS: 00300.000	
34	S2	14	1-OS 7-OW		
35	NE, SW	14	1-OS 8-OW		
36	NW	14	2-ON 10-OW		
		14	2-ON 11-OW		
		14	2-ON 12-OW		
		14	2-ON 13-OW		
		14	2-ON 19-OW		
		14	2-OS 2-OW		
		14	2-OS 3-OW		
		14	2-OS 4-OW		
		14	2-OS 5-OW		
		14	2-OS 6-OW		

GEOGRAPHIC STATE: ARIZONA MERIDIAN: 14 TOWNSHIP: 4-ON RANGE: 20-OW

SEC	SUBDIVISION	MTR	X-REFERENCE	NUMBER/TYPE/DISPOSITION/ACRES	PROPRIETOR/INTEREST/RELATIONSHIP
		14	3-ON	13-OW	
		14	3-ON	14-OW	
		14	3-ON	15-OW	
		14	3-ON	16-OW	
		14	3-ON	21-OW	
		14	3-ON	22-OW	
		14	3-OS	1-OW	
		14	3-OS	2-OW	
		14	4-ON	16-OW	
		14	4-ON	17-OW	
		14	4-ON	18-OW	
		14	4-ON	19-OW	
		14	4-ON	21-OW	
		14	4-OS	1-OE	
		14	4-OS	1-OW	
		14	5-OS	1-OE	
		14	5-OS	2-OE	
		14	5-OS	3-OE	
		14	6-OS	2-OE	
		14	6-OS	3-OE	
		14	6-OS	4-OE	
		14	6-OS	5-OE	
		14	6-OS	6-OE	
		14	6-OS	7-OE	
		14	6-OS	8-OE	
		14	6-OS	9-OE	
		14	6-OS	10-OE	
		14	7-OS	10-OE	
		14	7-OS	11-OE	
		14	7-OS	12-OE	
		14	8-OS	12-OE	
		14	8-OS	13-OE	
		14	8-OS	14-OE	
		14	9-OS	14-OE	
		14	9-OS	15-OE	
		14	12-OS	19-OE	
		14	13-OS	23-OE	
		14	13-OS	27-OE	
		14	13-OS	28-OE	
		14	13-OS	29-OE	
		14	13-OS	30-OE	
		14	13-OS	31-OE	
		14	13-OS	32-OE	
25	S2	14	1-ON	4-OW	CASE: AZA 022287 US SPRINT COMM CO 100.00000% HOLDER/BILLEE
26	S2S2S2	14	2-ON	5-OW	TYPE: 286203 ROW-TEL & TELEG, FL
31	N2NE, S2NWNW	14	2-ON	7-OW	DISP: AUTHORIZED 01/17/90
31	LOT 1	14	2-ON	8-OW	ACRS: 00101.970
32	N2	14	3-ON	13-OW	
33	N2	14	3-ON	14-OW	

GEOGRAPHIC STATE: ARIZONA MERIDIAN: 14 TOWNSHIP: 4-DN RANGE: 20-DW

SEC	SUBDIVISION	MTR	X-REFERENCE	NUMBER/TYPE/DISPOSITION/ACRES	PROPRIETOR/INTEREST/RELATIONSHIP
34	N2N2	14	3-DN 15-DW		
35	N2NWNW	14	3-DN 21-DW		
		14	3-DN 22-DW		
		14	4-DN 15-DW		
		14	4-DN 16-DW		
		14	4-DN 17-DW		
		14	4-DN 18-DW		
		14	4-DN 19-DW		
		14	4-DN 21-DW		
		14	13-DS 28-DE		
		14	13-DS 29-DE		
		14	13-DS 30-DE		
		14	13-DS 31-DE		
		14	14-DS 31-DE		
		14	14-DS 32-DE		
		14	16-DS 22-DE		
		14	17-DS 20-DE		
27	SESE	14	3-DN 16-DW	CASE: AZA 022700	NATL EXCHANGE INC 100.00000X APPLICANT
		14	3-DN 21-DW	TYPE: 280002 ROW-TITLE V NONENE	
		14	7-DS 12-DE	DISP: CLOSED 07/10/87	
		14	13-DS 30-DE	ACRS: 00001.000	
25	M&B	14	1-DN 8-DW	CASE: AZA 023095	PACIFIC TX PIPELINE 100.00000X HOLDER
31	M&B	14	1-DN 9-DW	TYPE: 288100 ROW-0&B PIPELINES	
32	M&B	14	1-DN 10-DW	DISP: AUTHORIZED 05/23/86	
33	M&B	14	1-DS 6-DW	ACRS: 00300.000	
34	M&B	14	1-DS 7-DW		
35	M&B	14	1-DS 8-DW		
36	M&B	14	2-DN 10-DW		
		14	2-DN 11-DW		
		14	2-DN 12-DW		
		14	2-DN 13-DW		
		14	2-DS 2-DW		
		14	2-DS 3-DW		
		14	2-DS 4-DW		
		14	2-DS 5-DW		
		14	2-DS 6-DW		
		14	3-DN 13-DW		
		14	3-DN 14-DW		
		14	3-DN 15-DW		
		14	3-DN 16-DW		
		14	3-DN 21-DW		
		14	3-DN 22-DW		
		14	3-DS 1-DW		
		14	3-DS 2-DW		
		14	4-DN 16-DW		
		14	4-DN 17-DW		
		14	4-DN 18-DW		
		14	4-DN 19-DW		

GEOGRAPHIC STATE: ARIZONA MERIDIAN: 14 TOWNSHIP: 4-ON RANGE: 20-OW

SEC	SUBDIVISION	MYR X-REFERENCE	NUMBER/TYPE/DISPOSITION/ACRES	PROPRIETOR/INTEREST/RELATIONSHIP
		14 4-ON 21-OW		
		14 4-OS 1-DE		
		14 4-OS 1-OW		
		14 5-OS 1-DE		
		14 5-OS 2-DE		
		14 5-OS 3-DE		
		14 6-OS 2-DE		
		14 6-OS 3-DE		
		14 6-OS 4-DE		
		14 6-OS 5-DE		
		14 6-OS 6-DE		
		14 6-OS 7-DE		
		14 6-OS 8-DE		
		14 6-OS 9-DE		
		14 6-OS 10-DE		
		14 7-OS 10-DE		
		14 7-OS 11-DE		
		14 7-OS 12-DE		
		14 8-OS 12-DE		
		14 8-OS 13-DE		
		14 8-OS 14-DE		
		14 9-OS 14-DE		
		14 9-OS 15-DE		
		14 12-OS 19-DE		
		14 13-OS 23-DE		
		14 13-OS 27-DE		
		14 13-OS 28-DE		
		14 13-OS 29-DE		
		14 13-OS 30-DE		
		14 13-OS 31-DE		
		14 13-OS 32-DE		
21	SE		CASE: AZA 023127	MEYER RESOURCES INC 100.00000% CLAIMANT
28	SE, NE		TYPE: 380910 SURFACE MGT-PLAN	
33	NE		DISP: CLOSED 10/04/88	
			ACRS: 00005.000	
27	PART		CASE: AZA 023164	BELFIELD LOUIS JR 50.00000% CLAIMANT
			TYPE: 380913 SURFACE MGT-NOTICE	BELFIELD SHIRLEY 50.00000% CLAIMANT
			DISP: AUTHORIZED 01/21/88	NICHOLSON THOMAS 0.00000% OPERATOR
			ACRS: 00003.000	
33	PART	14 3-ON 20-OW	CASE: AZA 023195	NEWMONT EXPLORATION 0.00000% OPERATOR
34	PART		TYPE: 380913 SURFACE MGT-NOTICE	WESTWORLD INC 100.00000% CLAIMANT
35	PART		DISP: CLOSED 03/22/88	
			ACRS: 00006.500	

GEOGRAPHIC STATE: ARIZONA MERIDIAN: 14 TOWNSHIP: 4-ON RANGE: 20-OW

SEC	SUBDIVISION	MTR X-REFERENCE	NUMBER/TYPE/DISPOSITION/ACRES	PROPRIETOR/INTEREST/RELATIONSHIP
32	ALL	14 3-ON 20-OW	CASE: AZA 023239 TYPE: 380913 SURFACE MGT-NOTICE DISP: CLOSED 06/29/91 ACRS: 00005.000	AMER COPPER & NICKLE 0.00000% OPERATOR HEINRICHS GEO EXPLOR 100.00000% CLAIMANT
33	SW			
30	SW	14 4-ON 21-OW	CASE: AZA 023284 TYPE: 380913 SURFACE MGT-NOTICE DISP: CLOSED 07/28/93 ACRS: 00002.000	BLM YUMA DO 0.00000% OFFICE OF REC BREAKWATER RESOURCES 100.00000% OPERATOR HELMICK PAUL 0.00000% CLAIMANT PATCH DAN 0.00000% CLAIMANT
31	NW			
31	SW		CASE: AZA 023313 TYPE: 380913 SURFACE MGT-NOTICE DISP: CLOSED 06/17/92 ACRS: 00005.000	CYPRUS BAGDAD COPPER 0.00000% OPERATOR HEINRICHS GEO EXPLOR 100.00000% CLAIMANT
27	NE		CASE: AZA 023323 TYPE: 380913 SURFACE MGT-NOTICE DISP: AUTHORIZED 05/18/88 ACRS: 00005.000	BELFIELD LOUIS JR 100.00000% CLAIMANT
28	NW		CASE: AZA 023325 TYPE: 380913 SURFACE MGT-NOTICE DISP: AUTHORIZED 05/18/88 ACRS: 00002.000	JOOS ALLAN 100.00000% CLAIMANT
12	POR		CASE: AZA 023384 TYPE: 292802 UNAUTHORIZED DEVELO DISP: CLOSED 03/02/89 ACRS: 00007.000	WESTERN STERLING 100.00000% PARTY-IN-INTE
13	POR			
12	E2	14 4-ON 19-OW	CASE: AZA 023385 TYPE: 380910 SURFACE MGT-PLAN DISP: AUTHORIZED 08/20/90 ACRS: 00213.000	WESTERN STERLING 100.00000% CLAIMANT
13	S2			
12	E2	14 4-ON 19-OW	CASE: AZA 02338501 TYPE: 380913 SURFACE MGT-NOTICE DISP: AUTHORIZED 09/05/90 ACRS: 00001.000	WESTERN STERLING 100.00000% CLAIMANT
13	S2			
34	W2		CASE: AZA 023442 TYPE: 380913 SURFACE MGT-NOTICE DISP: AUTHORIZED 04/26/89 ACRS: 00001.000	GANSKE JAMES 100.00000% CLAIMANT

GEOGRAPHIC STATE: ARIZONA MERIDIAN: 14 TOWNSHIP: 4-ON RANGE: 20-OW

SEC	SUBDIVISION	MTR_X-REFERENCE	NUMBER/TYPER/DISPOSITION/ACRES	PROPRIETOR/INTEREST/RELATIONSHIP
33	POR	14 3-ON 20-OW	CASE: AZA 023452	WESTWORLD INC 100.00000% CLAIMANT
34	POR		TYPE: 380913 SURFACE MGT-NOTICE	
35	POR		DISP: AUTHORIZED 08/12/88	
36	POR		ACRS: 00002.000	
28	W2		CASE: AZA 023580	CRUICKSHANK JACK 100.00000% CLAIMANT
			TYPE: 380913 SURFACE MGT-NOTICE	
			DISP: AUTHORIZED 12/01/92	
			ACRS: 00005.000	
19	POR OF	14 4-ON 19-OW	CASE: AZA 023636	CURLESS E J 100.00000% CLAIMANT
		14 6-ON 18-OW	TYPE: 380913 SURFACE MGT-NOTICE	
			DISP: AUTHORIZED 12/23/88	
			ACRS: 00005.000	
21	POR		CASE: AZA 023658	MEYER RESOURCES INC 100.00000% CLAIMANT
28	POR		TYPE: 380913 SURFACE MGT-NOTICE	
29	SE		DISP: CLOSED 02/15/90	
32	NE		ACRS: 00003.000	
33	POR			
25	E2	14 4-ON 19-OW	CASE: AZA 023668	CURLESS E J 100.00000% CLAIMANT
28	NE		TYPE: 380913 SURFACE MGT-NOTICE	
			DISP: AUTHORIZED 01/12/90	
			ACRS: 00001.000	
28	E2NWNW		CASE: AZA 023679	WEEKS LELAND 100.00000% CLAIMANT
			TYPE: 380913 SURFACE MGT-NOTICE	
			DISP: PENDING 01/12/89	
			ACRS: 00005.000	
34	NE		CASE: AZA 023705	ANDERSON MARK 100.00000% CLAIMANT
			TYPE: 380913 SURFACE MGT-NOTICE	
			DISP: AUTHORIZED 02/23/89	
			ACRS: 00005.000	
28	W2		CASE: AZA 024175	LASTELLA JOE 100.00000% OPERATOR
33	N2		TYPE: 380913 SURFACE MGT-NOTICE	
			DISP: AUTHORIZED 12/14/89	
			ACRS: 00005.000	
26	NW		CASE: AZA 024278	FAIN O D 50.00000% CLAIMANT
27	NE		TYPE: 380913 SURFACE MGT-NOTICE	SEIFERT EUGENE J 50.00000% CLAIMANT
			DISP: AUTHORIZED 02/09/90	
			ACRS: 00005.000	

GEOGRAPHIC STATE: ARIZONA MERIDIAN: 14 TOWNSHIP: 4-ON RANGE: 20-0W

SEC	SUBDIVISION	MTR X-REFERENCE	NUMBER/TYPE/DISPOSITION/ACRES	PROPRIETOR/INTEREST/RELATIONSHIP
33	POR	14 3-ON 20-0W	CASE: AZA 024410	BLM YUMA DO 0.00000X OFFICE OF REC
34	POR		TYPE: 380913 SURFACE MGT-NOTICE	COMINCO AM RES INC 100.00000X OPERATOR
35	POR		DISP: CLOSED 10/02/90	
36	POR		ACRS: 00001.000	
30	SW	14 4-ON 21-0W	CASE: AZA 024822	BLM YUMA DO 0.00000X OFFICE OF REC
31	NW		TYPE: 380913 SURFACE MGT-NOTICE	MONTGOMERY GRANDY 100.00000X OPERATOR
35	POR		DISP: AUTHORIZED 12/12/91	
36	POR		ACRS: 00004.000	
30	S2		CASE: AZA 024823	BFP MINERAL RESEARCH 100.00000X OPERATOR
31	N2		TYPE: 380913 SURFACE MGT-NOTICE	BLM YUMA DO 0.00000X OFFICE OF REC
			DISP: CLOSED 09/08/93	
			ACRS: 00004.000	
35	POR		CASE: AZA 024828	BLM YUMA DO 0.00000X OFFICE OF REC
			TYPE: 380913 SURFACE MGT-NOTICE	COBBIN H MASON PE&LS 100.00000X OPERATOR
			DISP: AUTHORIZED 10/13/90	
			ACRS: 00001.000	
34	POR		CASE: AZA 024835	UNKNOWN 100.00000X PARTY-IN-INTE
			TYPE: 292803 UNAUTHORIZED OCCUPA	
			DISP: CLOSED 10/16/90	
			ACRS: 00001.000	
30	POR		CASE: AZA 024875	BLM YUMA DO 0.00000X OFFICE OF REC
			TYPE: 380913 SURFACE MGT-NOTICE	HUDLOW M K 100.00000X OPERATOR
			DISP: AUTHORIZED 10/23/90	
			ACRS: 00005.000	
32	SWNW		CASE: AZA 024886	EL PASO NATURAL GAS 100.00000X HOLDER
			TYPE: 288100 ROW-0&B PIPELINES	
			DISP: AUTHORIZED 12/03/90	
			ACRS: 00000.331	
28	PART		CASE: AZA 025089	BLM YUMA DO 0.00000X OFFICE OF REC
			TYPE: 380913 SURFACE MGT-NOTICE	COUCH STANCL 100.00000X OPERATOR
			DISP: AUTHORIZED 02/11/91	
			ACRS: 00001.000	
033	SE	14 3-ON 20-0W	CASE: AZA 025114	BLM YUMA DO 0.00000X OFFICE OF REC
			TYPE: 380913 SURFACE MGT-NOTICE	SLEDGE KENNETH C 100.00000X OPERATOR
			DISP: AUTHORIZED 02/27/91	
			ACRS: 00001.000	

GEOGRAPHIC STATE: ARIZONA MERIDIAN: 14 TOWNSHIP: 4-ON RANGE: 20-OW

SEC	SUBDIVISION	MTR_X-REFERENCE	NUMBER/TYPE/DISPOSITION/ACRES	PROPRIETOR/INTEREST/RELATIONSHIP
20	SW	14 1-ON 23-OW	CASE: AZA 025926	USGS 100.00000Z APPLICANT
		14 2-ON 22-OW	TYPE: 315100 O&G GEOPHYS EXPL-EX	
		14 2-ON 23-OW	DISP: AUTHORIZED 10/03/91	
		14 3-ON 21-OW	ACRS: 00010.000	
		14 7-ON 17-OW		
		27 10-OS 20-OE		
		27 10-OS 21-OE		
		27 11-OS 20-OE		
		27 12-OS 20-OE		
26	NW		CASE: AZA 026093	BLM YUMA DO 0.00000Z OFFICE OF REC
27	NE		TYPE: 380913 SURFACE MGT-NOTICE	MULM JOHN M 100.00000Z CLAIMANT
			DISP: AUTHORIZED 11/26/91	
			ACRS: 00004.000	
36	E2E2SE	14 3-ON 20-OW	CASE: AZA 027052	LA PAZ CO PUB WORKS 100.00000Z HOLDER
		14 4-ON 19-OW	TYPE: 282201 ROW-ROADS UNDER RS	
			DISP: PENDING 12/16/92	
			ACRS: 00005.000	
33	SE		CASE: AZA 027071	ARIMETCO INC 0.00000Z OPERATOR
34	SW		TYPE: 380913 SURFACE MGT-NOTICE	BLM YUMA DO 0.00000Z OFFICE OF REC
			DISP: AUTHORIZED 08/03/92	DAUSINGER NORMAN 50.00000Z CLAIMANT
			ACRS: 00001.030	DAUSINGER MARIA L 50.00000Z CLAIMANT
27	NW		CASE: AZA 027326	BLM YUMA DO 0.00000Z OFFICE OF REC
			TYPE: 380913 SURFACE MGT-NOTICE	LISTON KEITH R 100.00000Z CLAIMANT
			DISP: AUTHORIZED 11/25/92	
			ACRS: 00004.000	
28	SE		CASE: AZA 027329	BLM YUMA DO 0.00000Z OFFICE OF REC
			TYPE: 380913 SURFACE MGT-NOTICE	JOSEPH OWENS & ASSOC 100.00000Z OPERATOR
			DISP: AUTHORIZED 12/04/92	
			ACRS: 00005.000	
28	NW		CASE: AZA 027393	BLM YUMA DO 0.00000Z OFFICE OF REC
			TYPE: 380913 SURFACE MGT-NOTICE	TALIABUE JOHN 100.00000Z CLAIMANT
			DISP: AUTHORIZED 01/28/93	
			ACRS: 00001.000	
31	S2		CASE: AZA 027786	BLM YUMA DO 0.00000Z OFFICE OF REC
			TYPE: 380913 SURFACE MGT-NOTICE	HEINRICHS GEO EXPLOR 100.00000Z CLAIMANT
			DISP: AUTHORIZED 04/29/93	WESTERN INTL EXPL 0.00000Z OPERATOR
			ACRS: 00000.500	

GEOGRAPHIC STATE: ARIZONA MERIDIAN: 14 TOWNSHIP: 4-DN RANGE: 20-DW

SEC	SUBDIVISION	MTR_X-REFERENCE	NUMBER/TYPER/DISPOSITION/ACRES	PROPRIETOR/INTEREST/RELATIONSHIP
28	NE		CASE: AZA 027910 TYPE: 380913 SURFACE MGT-NOTICE DISP: AUTHORIZED 07/02/93 ACRS: 00000.250	BLM YUMA DO 0.00000% OFFICE OF REC WIECZOREK GORDON 100.00000% CLAIMANT
29	S2		CASE: AZA 028044 TYPE: 380913 SURFACE MGT-NOTICE DISP: AUTHORIZED 08/20/93 ACRS: 00001.000	BLM YUMA DO 0.00000% OFFICE OF REC DELUCENAY H E 33.33333% CLAIMANT ODELL J C 33.33333% CLAIMANT TEDROW MILTON 33.33333% CLAIMANT
31	S2NE, SWNW	14 2-DN 16-DW	CASE: AZAR 0003819 TYPE: 288100 ROW-O&G PIPELINES DISP: AUTHORIZED 10/17/52 ACRS: 00250.670	EL PASO NATURAL GAS 100.00000% HOLDER
31	LOT 6	14 2-DN 17-DW		
32	S2N2	14 2-DN 18-DW		
33	S2NW, N2S2	14 3-DN 18-DW		
34	SWSE, SW	14 3-DN 19-DW 14 3-DN 20-DW 14 3-DN 21-DW 14 3-DN 22-DW 14 4-DN 21-DW		
025	S2SW, NESW, N2SE	14 4-DN 19-DW	CASE: AZAR 0004169 TYPE: 282105 FED AID HIGHWAY (SE DISP: AUTHORIZED 01/14/53 ACRS: 00001.000	AZ SHWY 100.00000% HOLDER
026	S2S2			
027	SESE			
032	E2NE			
033	S2NW, NENW, N2NE, SWNE			
034	N2N2			
035	NWNWNW			
25	N2SWSE, NWSESE, SWNESE		CASE: AZAR 0004966 TYPE: 282105 FED AID HIGHWAY (SE DISP: AUTHORIZED 07/08/53 ACRS: 00001.000	AZ SHWY 100.00000% HOLDER
33	N2SENE, SENENE		CASE: AZAR 0004968 TYPE: 282105 FED AID HIGHWAY (SE DISP: AUTHORIZED 07/08/53 ACRS: 00001.000	AZ SHWY 100.00000% HOLDER
34	SWNWNW			
25	N2SE, NESW, S2SW	14 4-DN 19-DW	CASE: AZAR 0026375 TYPE: 282103 FED AID HIGHWAY (SE DISP: AUTHORIZED 05/07/63 ACRS: 00001.000	AZ SHWY 100.00000% HOLDER
26	S2S2			
27	S2SESE, S2SWSW			
32	N2NE			
33	N2N2, SENW			
34	N2N2			

GEOGRAPHIC STATE: ARIZONA MERIDIAN: 14 TOWNSHIP: 4-DN RANGE: 20-DW

SEC	SUBDIVISION	MTR	X-REFERENCE	NUMBER/TYPE/DISPOSITION/ACRES	PROPRIETOR/INTEREST/RELATIONSHIP
31	NWNE, NENE, NENW	14	3-DN 21-DW	CASE: AZAR 0027681	AZ SHWY 100.00000% HOLDER
31	LOT 1-5	14	4-DN 21-DW	TYPE: 282105 FED AID HIGHWAY (SE	
32	N2NW, NWNE			DISP: AUTHORIZED 10/07/60	
				ACRS: 00001.000	
31	N2S2	14	2-DN 10-DW	CASE: AZPHX 0083225	EL PASO NATURAL GAS 100.00000% HOLDER/BILLEE
32	N2S2	14	2-DN 11-DW	TYPE: 288100 ROW-0&G PIPELINES	
33	SWNW, S2	14	2-DN 12-DW	DISP: AUTHORIZED 11/04/64	
34	SW, SWSE	14	2-DN 13-DW	ACRS: 00456.220	
		14	2-DN 14-DW		
		14	2-DN 15-DW		
		14	2-DN 17-DW		
		14	2-DN 18-DW		
		14	3-DN 18-DW		
		14	3-DN 19-DW		
		14	3-DN 20-DW		
		14	3-DN 21-DW		
		14	3-DN 22-DW		
		14	4-DN 21-DW		
25	SESW, SE	14	3-DN 11-DW	CASE: AZPHX 0083392	AMERICAN TEL & TEL 100.00000% HOLDER/BILLEE
31	N2	14	3-DN 21-DW	TYPE: 286203 ROW-TEL & TELEB, FL	
31	LOT 2, 6	14	3-DN 22-DW	DISP: AUTHORIZED 03/12/85	
32	N2	14	4-DN 12-DW	ACRS: 00193.570	
33	N2, N2SE	14	4-DN 14-DW		
34	N2S2	14	4-DN 16-DW		
35	S2NE, N2SW, NWSE	14	4-DN 17-DW		
36	NW	14	4-DN 18-DW		
		14	4-DN 19-DW		
		14	4-DN 21-DW		
		14	5-DN 12-DW		
		14	5-DN 13-DW		
		14	5-DN 14-DW		
31	N2			CASE: AZPHX 0083775	AZ SHWY 100.00000% HOLDER
32	NW			TYPE: 282105 FED AID HIGHWAY (SE	
				DISP: AUTHORIZED 11/10/49	
				ACRS: 00050.500	
32	N2			CASE: AZPHX 0084060	AZ SHWY 100.00000% HOLDER
				TYPE: 282105 FED AID HIGHWAY (SE	
				DISP: AUTHORIZED 12/26/47	
				ACRS: 00049.400	
31	M&B	14	4-DN 17-DW	CASE: AZPHX 0086772	AZ SHWY 100.00000% HOLDER
32	M&B	14	4-DN 18-DW	TYPE: 282105 FED AID HIGHWAY (SE	
33	M&B	14	4-DN 19-DW	DISP: AUTHORIZED 08/21/31	
34	M&B			ACRS: 00001.000	
35	M&B				

GEOGRAPHIC STATE: ARIZONA MERIDIAN: 14 TOWNSHIP: 4--DN RANGE: 20--DN

SEC SUBDIVISION MTR. X-REFERENCE NUMBER/TYPE/DISPOSITION/ACRES PROPRIETOR/INTEREST/RELATIONSHIP
36 M&B